

Run - A. F. SMITH MIDDLE 1

6/5/2023 - 6/29/2023

Driver: PRICE, MARVIN

Vehicle:

Mon,Tue,Wed,Thu,Fri

Time: 22 min

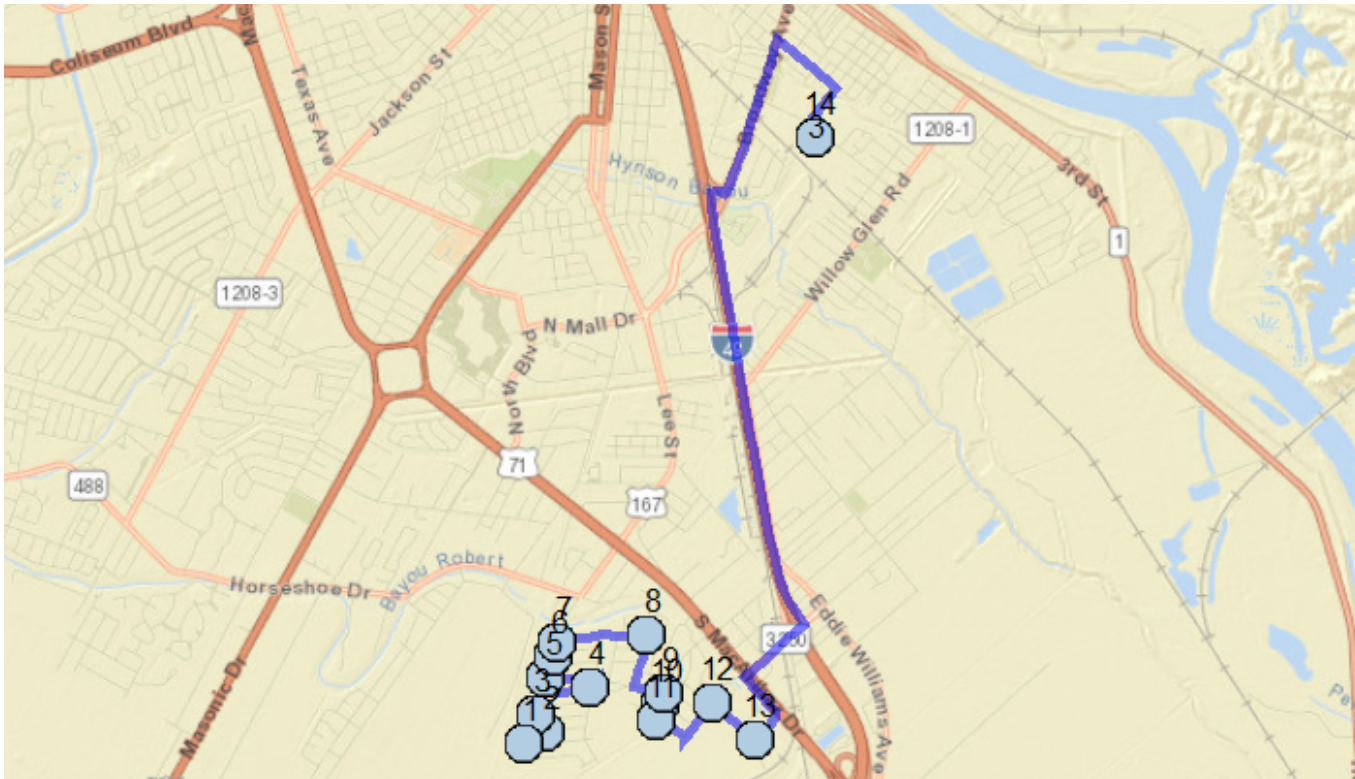
Distance: 7.37 mi

Student Crossing <X>

Students: 22 / 22

Description:

Map



#1 - 7:37 AM - ELLIS ST & MIL MAR BLVD (SE) / Ellis St & Mil Mar Blvd

3 Pickup

-  Go east on ELLIS ST toward PAUL ST 0.11 mi
-  Turn left on PAUL ST 273 ft
-  Destination on the right



#2 - 7:38 AM - PAUL ST & HOWARD ST (SSE) / Howard St & Paul St

2 Pickup

-  Continue north on PAUL ST 366 ft
-  Turn left on MERTENS ST 253 ft
-  Destination on the right

#3 - 7:39 AM - MERTENS ST & MIL MAR BLVD (E)

1 Pickup

-  Go northwest on MERTENS ST toward MIL MAR BLVD 43 ft
-  Turn right on MIL MAR BLVD 0.13 mi

-  Turn right on LISA ST 0.23 mi
-  Destination on the left




#4 - 7:40 AM - 3919 Lisa St

1 Pickup

-  Go east on LISA ST toward JOYCE ST 49 ft
-  Turn left on JOYCE ST 350 ft
-  Turn left on NORMAN ST 0.24 mi
-  Destination on the right



#5 - 7:42 AM - NORMAN ST & MIL MAR BLVD (ENE) / MIL MAR BLVD & NORMAN ST

1 Pickup

-  Go west on NORMAN ST toward MIL MAR BLVD 43 ft
-  Turn right on MIL MAR BLVD 0.12 mi
-  Destination on the right




#6 - 7:42 AM - MIL MAR BLVD & CARL RD (S) / Carl Rd & Mil Mar Blvd

1 Pickup

-  Go north on MIL MAR BLVD toward CARL RD 349 ft
-  Destination on the right





#7 - 7:42 AM - MIL MAR BLVD & CARL RD (S) / Carl Rd & Mil Mar Blvd

1 Pickup

-  Go north on MIL MAR BLVD toward CARL RD 143 ft
-  Turn right on PECAN DR 0.43 mi
-  Destination on the right

#8 - 7:44 AM - PECAN DR & ORAN AVE (WSW) / ORAN AVE & PECAN DR

4 Pickup

-  Go east on PECAN DR toward ORAN AVE 43 ft
-  Turn right on ORAN AVE 0.26 mi
-  Turn left on LISA ST 0.15 mi
-  Destination on the right

#9 - 7:46 AM - LISA ST & RICHARD AVE (WSW) / Lisa St & Richard Ave



3 Pickup

-  Go east on LISA ST toward RICHARD AVE 43 ft





 Turn right on RICHARD AVE 335 ft
 Destination on the right

#10 - 7:46 AM - RICHARD AVE & CHESTNUT DR (N) / Chestnut Dr & Richard Ave

3 Pickup




 Go south on RICHARD AVE toward CHESTNUT DR 439 ft
 Destination on the right

#11 - 7:46 AM - RICHARD AVE & BLANCHE DR (N) / Blanche Dr & Richard Ave

 Go south on RICHARD AVE toward BLANCHE DR 43 ft
 Turn left on BLANCHE DR 0.17 mi
 Turn left on JEFF DAVIS DR 0.21 mi
 Destination on the right












#12 - 7:48 AM - JEFF DAVIS DR & DONALD DR (SSW) / Donald Dr & Jeff Davis Dr

1 Pickup

 Go northeast on JEFF DAVIS DR toward DONALD DR 43 ft
 Turn right on DONALD DR 0.28 mi
 Destination on the right

#13 - 7:49 AM - DONALD DR & (WNW) / & Donald Dr & Gene Ball Dr

1 Pickup

 Go southeast on DONALD DR toward GENE BALL DR 43 ft
 Turn left on GENE BALL DR 0.40 mi
 Turn right on SUGAR HOUSE RD 0.39 mi
 Turn left 0.21 mi
 Continue on I 49 1.76 mi
 Continue 0.28 mi
 Turn left on BROADWAY AVE 0.78 mi
 Make sharp right on 9TH ST 0.37 mi
 Turn right on UNIVERSITY ST 0.22 mi
 Turn left on JONES AVENUE 399 ft
 Destination on the right

#14 - 8:00 AM - Arthur F. Smith Middle Magnet School / 3100 Jones Street

22 Dropoff

Run - A. F. SMITH MIDDLE 2

6/5/2023 - 6/29/2023

Driver: LOTT, ROY L

Vehicle:

Mon, Tue, Wed, Thu, Fri

Time: 56 min

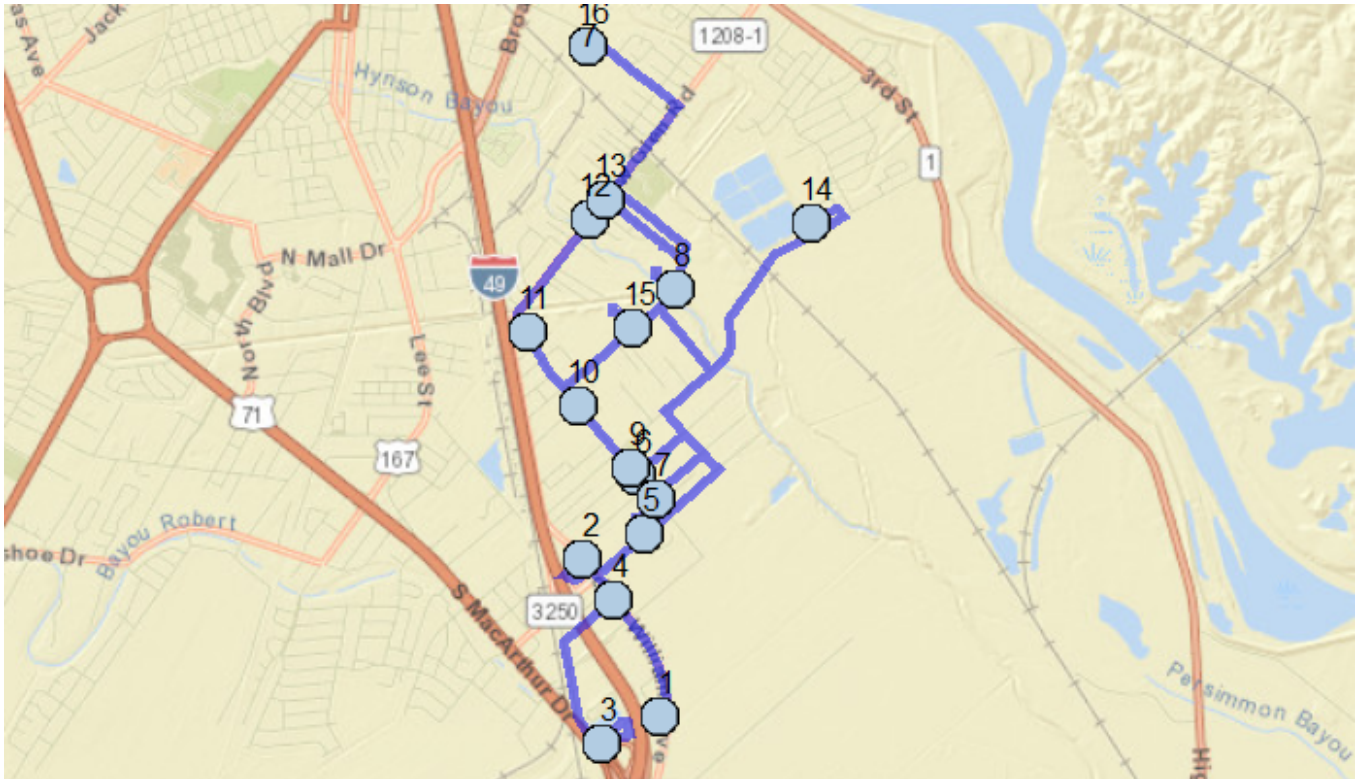
Distance: 15.07 mi

Student Crossing <X>

Students: 29 / 29




Description:

Map











#1 - 7:03 AM - DENNINGS DR & HARRIS DR (E) / Dennings Dr & Harris Dr

2 Pickup

-  Go east on DENNINGS DR toward EDDIE WILLIAMS AVE 172 ft
-  Turn left on EDDIE WILLIAMS AVE 0.79 mi
-  Destination on the right


#2 - 7:06 AM - EDDIE WILLIAMS AVE & BALENTINE ST (ESE) / BALENTINE ST & EDDIE WILLIAMS AVE

1 Pickup

-  Continue northwest on EDDIE WILLIAMS AVE 43 ft
-  Turn left on BALENTINE ST 483 ft
-  Turn left on MARGARET ST 0.13 mi
-  Turn right on EDDIE WILLIAMS AVE 0.18 mi
-  Turn right on ELAINE ST 0.29 mi
-  Turn left on NEW YORK AV 0.49 mi
-  Turn left on CARLYLE LP 68 ft
-  Destination on the right





#3 - 7:10 AM - CARLYLE LP & CARLYLE LP (SSW) / Carlyle Lp & Carlyle Lp

2 Pickup

| | | |
|---|----------------------------------|---------|
|  | Continue southwest on CARLYLE LP | 0.35 mi |
|  | Turn right on NEW YORK AV | 0.49 mi |
|  | Turn right on ELAINE ST | 0.29 mi |
|  | Destination on the right | |

#4 - 7:14 AM - ELAINE ST & EDDIE WILLIAMS AVE (SSW) / EDDIE WILLIAMS AVE & ELAINE ST

1 Pickup

| | | |
|---|---|---------|
|  | Go northeast on ELAINE ST toward EDDIE WILLIAMS AVE | 43 ft |
|  | Turn left on EDDIE WILLIAMS AVE | 0.12 mi |
|  | Turn right on SUGAR HOUSE RD | 0.28 mi |
|  | Destination on the right | |







#5 - 7:16 AM - SUGAR HOUSE RD & GREEN MEADOW ST (SSW) / GREEN MEADOW ST & SUGAR HOUSE RD

3 Pickup

| | | |
|---|--------------------------------------|---------|
|  | Continue northeast on SUGAR HOUSE RD | 0.13 mi |
|  | Turn left on LINCOLN RD | 0.21 mi |
|  | Destination on the right | |





#6 - 7:17 AM - LINCOLN RD & LILLIE GRIMBLE AVE (ESE) / Lillie Grimble Ave & Lincoln Rd

1 Pickup

| | | |
|---|--|---------|
|  | Go northwest on LINCOLN RD toward LILLIE GRIMBLE AVE | 43 ft |
|  | Turn right on LILLIE GRIMBLE AVE | 0.27 mi |
|  | Turn right on PRINCESS DR | 0.12 mi |
|  | Turn right on JACKS DR | 0.28 mi |
|  | Turn left on LINCOLN RD | 104 ft |
|  | Destination on the right | |

#7 - 7:20 AM - LINCOLN RD & PIN OAK DR (NW) / Lincoln Rd & Pin Oak Dr








2 Pickup

| | | |
|---|--|---------|
|  | Go southeast on LINCOLN RD toward PIN OAK DR | 425 ft |
|  | Turn left on SUGAR HOUSE RD | 0.29 mi |
|  | Turn left on PRINCESS DR | 0.34 mi |
|  | Turn right on HUDSON BLVD | 0.26 mi |

| | | |
|---|--------------------------|---------|
|  | Turn left on FUTRELL ST | 0.35 mi |
|  | Turn right on TULANE AVE | 0.10 mi |
|  | Destination on the right | |







#8 - 7:25 AM - TULANE AVE & PHOENIX DR (S) / PHOENIX DR & TULANE AVE

2 Pickup

| | | |
|---|--|---------|
|  | Continue north on TULANE AVE | 43 ft |
|  | Turn left on PHOENIX DR | 0.11 mi |
|  | Turn right to stay on PHOENIX DR | 0.15 mi |
|  | Turn right on TULANE AVE | 0.65 mi |
|  | Turn left on LINCOLN RD | 0.27 mi |
|  | Make sharp right on LINCOLN RD and immediately make sharp left on LINCOLN RD | 0.21 mi |
|  | Destination on the right | |



#9 - 7:30 AM - LINCOLN RD & MORRIS ST (WNW) / Lincoln Rd & Morris St

1 Pickup

| | | |
|---|--|---------|
|  | Continue southeast on LINCOLN RD | 0.18 mi |
|  | Turn right on PIN OAK DR | 0.11 mi |
|  | Turn right to stay on PIN OAK DR | 0.15 mi |
|  | Turn left on LINCOLN RD | 0.38 mi |
|  | Make sharp right on LINCOLN RD and immediately make sharp left on LINCOLN RD | 0.18 mi |
|  | Destination on the right | |

#10 - 7:34 AM - LINCOLN RD & HOLLYWOOD DR (ESE) / Hollywood Dr & Lincoln Rd

3 Pickup

| | | |
|---|--|---------|
|  | Go northwest on LINCOLN RD toward HOLLYWOOD DR | 0.39 mi |
|  | Destination on the right | |


#11 - 7:35 AM - LINCOLN RD & QUEENS CT (SE) / Lincoln Rd & Queens Ct

1 Pickup

| | | |
|---|------------------------------------|---------|
|  | Continue northwest on LINCOLN RD | 511 ft |
|  | Turn right on WILLOW GLEN RIVER RD | 0.52 mi |
|  | Destination on the right | |








#12 - 7:37 AM - WILLOW GLEN RIVER RD & SILVER LEAF (SSW) / Rachal Alley & Silver Leaf & Willow Glen River Rd

3 Pickup

-  Continue northeast on WILLOW GLEN RIVER RD 0.11 mi
-  Destination on the right






#13 - 7:38 AM - WILLOW GLEN RIVER RD & BROWN ST (S) / BROWN ST & WILLOW GLEN RIVER RD

1 Pickup

-  Go northeast on WILLOW GLEN RIVER RD toward BROWN ST 17 ft
-  Turn right on BROWN ST 0.42 mi
-  Turn right on TULANE AVE 0.24 mi
-  Turn left on FUTRELL ST 0.35 mi
-  Turn left on HUDSON BLVD 0.80 mi
-  Turn left on BARONNE ST 230 ft
-  Destination on the right










#14 - 7:45 AM - BARONNE ST & RAMPART ST (SE) / Baronne St & Rampart St

1 Pickup

-  Continue northwest on BARONNE ST 43 ft
-  Turn right on RAMPART ST 0.14 mi
-  Turn right on DAUPHINE ST 250 ft
-  Turn right on HUDSON BLVD 0.94 mi
-  Turn right on FUTRELL ST 0.35 mi
-  Turn left on TULANE AVE 0.14 mi
-  Destination on the right

#15 - 7:51 AM - TULANE AVE & WONDERWOOD DR (NNE) / Tulane Ave & Wonderwood Dr

5 Pickup

-  Continue southwest on TULANE AVE 43 ft
-  Turn right on WONDERWOOD DR 0.27 mi
-  Turn left on TULANE AVE 0.45 mi
-  Turn left on CLINTON ST 0.40 mi
-  Turn right on WILLOW GLEN RIVER RD 0.45 mi
-  Turn left on JONES AVE 0.11 mi
-  Continue on JONES ST 0.24 mi
-  Continue on JONES AVENUE 0.12 mi
-  Destination on the left

#16 - 8:00 AM - Arthur F. Smith Middle Magnet School / 3100 Jones Street

29 Dropoff

Run - A. F. SMITH MIDDLE 3

6/5/2023 - 6/29/2023

Driver: NEAL, HERBERT

Vehicle:

Mon, Tue, Wed, Thu, Fri

Time: 27 min

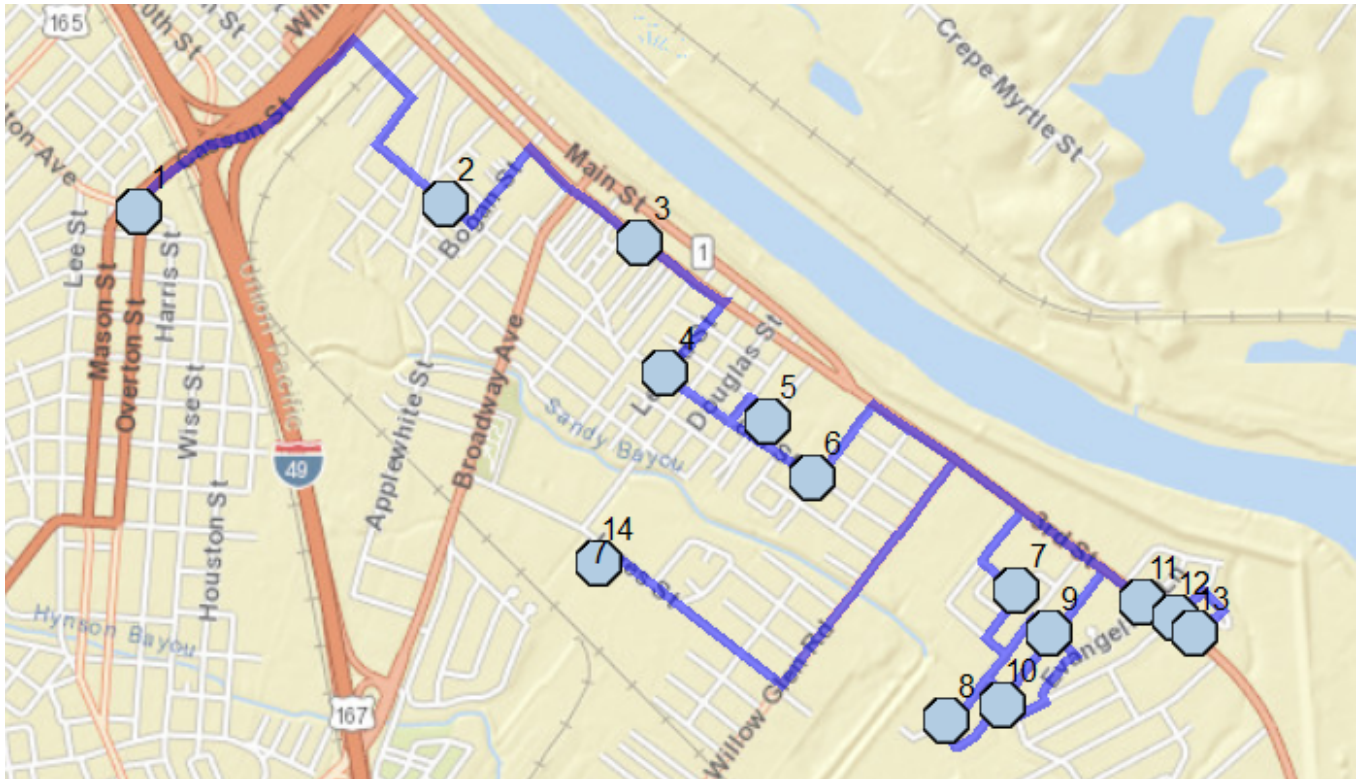
Distance: 7.21 mi

Student Crossing <X>

Students: 18 / 18







Description:

Map



#1 - 7:33 AM - BRINGHURST ST & OVERTON ST (W) / BRINGHURST ST & CASSON ST & OVERTON ST

2 Pickup

-  Go east on BRINGHURST ST toward OVERTON ST / CASSON ST 43 ft
-  Turn left on CASSON ST 0.60 mi
-  Turn right on 5TH ST 0.17 mi
-  Turn right on ARIAL ST 0.12 mi
-  Turn left on 7TH ST 0.20 mi
-  Destination on the right




#2 - 7:37 AM - 7TH ST & PALMER ST (WNW) / 7th St & Palmer St

2 Pickup

-  Continue southeast on 7TH ST 353 ft
-  Turn left on BOGAN ST 0.20 mi
-  Turn right on 3RD ST 0.31 mi
-  Destination on the right





#3 - 7:38 AM - 3RD ST & LEONARD ST (WNW)

1 Pickup

-  Go southeast on 3RD ST toward SOLOMON ST 0.22 mi
-  Turn right on LELAND ST 0.19 mi
-  Destination on the right






#4 - 7:40 AM - LELAND ST & 6TH ST (NNE) / 6th St & Leland St

1 Pickup

-  Go southwest on LELAND ST toward 6TH ST 43 ft
-  Turn left on 6TH ST 0.24 mi
-  Turn left on RIVERBEND DR 230 ft
-  Destination on the right







#5 - 7:41 AM - RIVERBEND DR & RIVERBEND ST (SSE) / & RIVERBEND DR & RIVERBEND ST

2 Pickup

-  Go north on RIVERBEND DR toward RIVERBEND ST 43 ft
-  Turn left 337 ft
-  Turn left on WOODARD ST 348 ft
-  Turn left on 6TH ST 0.21 mi
-  Destination on the right






#6 - 7:43 AM - 6TH ST & GREEN OAK AVE (WNW) / 6th St & Green Oak Ave

1 Pickup

-  Go southeast on 6TH ST toward GREEN OAK AVE 43 ft
-  Turn left on GREEN OAK AVE 0.20 mi
-  Turn right on 3RD ST 0.39 mi
-  Turn right on HAROLD GLEN ST 0.14 mi
-  Turn left on PISCIOTTA ST 525 ft
-  Destination on the right

#7 - 7:46 AM - PISCIOTTA ST & ANN ST (WNW) / Ann St & Pisciotta St

1 Pickup

-  Go southeast on PISCIOTTA ST toward ANN ST 43 ft
-  Turn right on ANN ST 0.12 mi
-  Turn left on 7TH ST 279 ft
-  Turn right on DASPIT ST 0.19 mi
-  Destination on the right





#8 - 7:47 AM - DASPIT ST & ST JULIANA ST (NE) / Daspit St & St Juliana St

1 Pickup

| | | |
|---|---------------------------------|---------|
|  | Continue southwest on DASPIT ST | 43 ft |
|  | Turn left on ST JULIANA ST | 272 ft |
|  | Turn left on BENNETT ST | 0.16 mi |
|  | Turn left on JAY ST | 296 ft |
|  | Turn right on DASPIT ST | 0.16 mi |
|  | Turn right on NEIL ST | 268 ft |
|  | Destination on the right | |





#9 - 7:50 AM - NEIL ST & BENNETT ST (WNW) / BENNETT ST & NEIL ST

2 Pickup

| | | |
|---|-----------------------------------|---------|
|  | Continue southeast on NEIL ST | 377 ft |
|  | Make sharp right on EVANGELINE LN | 0.13 mi |
|  | Turn right on GABRIEL LN | 395 ft |
|  | Turn right on WEST SANDY BAYOU DR | 177 ft |
|  | Destination on the right | |




#10 - 7:51 AM - 807 Bennett St

1 Pickup

| | | |
|---|--|---------|
|  | Go west on WEST SANDY BAYOU DR toward BENNETT ST | 53 ft |
|  | Make sharp right on BENNETT ST | 0.37 mi |
|  | Turn right on 3RD ST | 0.11 mi |
|  | Destination on the right | |





#11 - 7:53 AM - 3RD ST & EVANGELINE LN (WNW) / 3rd St & Evangeline Ln

2 Pickup

| | | |
|---|---|--------|
|  | Go southeast on 3RD ST toward EVANGELINE LN | 359 ft |
|  | Turn left on GABRIEL LN | 60 ft |
|  | Destination on the right | |








#12 - 7:53 AM - 4703 3rd St

1 Pickup

| | | |
|---|---|--------|
|  | Go northeast on GABRIEL LN toward CHARLES EDWARD CT | 439 ft |
|  | Turn right on CHARLES EDWARD CT | 311 ft |
|  | Turn right to stay on CHARLES EDWARD CT | 404 ft |
|  | Destination on the right | |

#13 - 7:54 AM - CHARLES EDWARD CT & 3RD ST (NNE) / 3rd St & Charles Edward Ct

1 Pickup

| | | |
|---|---|---------|
|  | Continue southwest on CHARLES EDWARD CT | 43 ft |
|  | Turn right on 3RD ST | 0.63 mi |
|  | Turn left on WILLOW GLEN RIVER RD | 0.60 mi |
|  | Turn right on JONES AVE | 0.11 mi |
|  | Continue on JONES ST | 0.24 mi |
|  | Continue on JONES AVENUE | 0.12 mi |
|  | Destination on the left | |

#14 - 8:00 AM - Arthur F. Smith Middle Magnet School / 3100 Jones Street

18 Dropoff

Run - A. F. SMITH MIDDLE 4

6/5/2023 - 6/29/2023

Driver: FREEMAN, JR, JAMES

Vehicle:

Mon, Tue, Wed, Thu, Fri

Time: 31 min

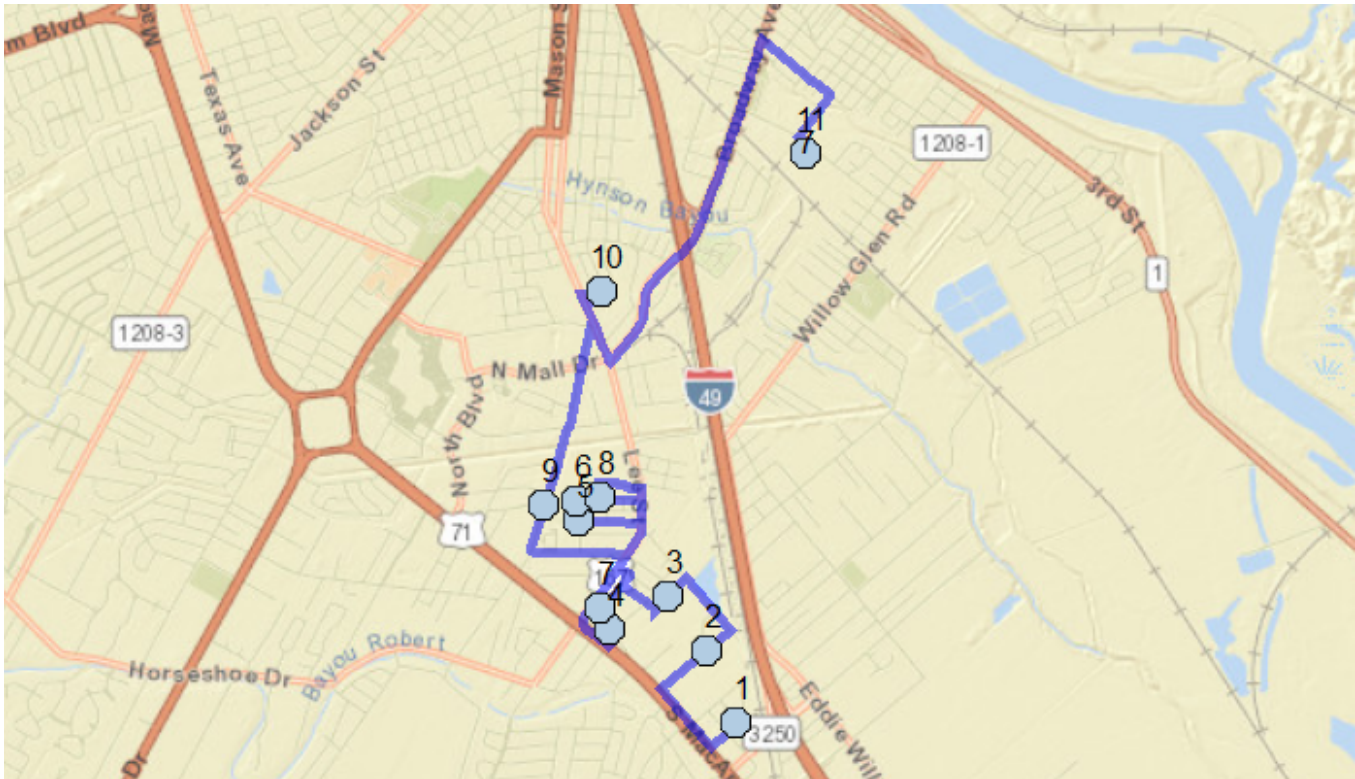
Distance: 9.12 mi

Student Crossing <X>

Students: 15 / 15





Description:

Map







#1 - 7:28 AM - 4906 Smith Ave

1 Pickup

-  Go southwest on SMITH AV toward WELLS BL 0.15 mi
-  Turn right on S MACARTHUR DR 0.32 mi
-  Turn right on WILLOW GLEN ST 0.26 mi
-  Destination on the right






#2 - 7:30 AM - 4718 Willow Glen St

1 Pickup

-  Go northeast on WILLOW GLEN ST toward DUHON LN 0.13 mi
-  Turn left on DUHON LN 0.29 mi
-  Turn left on HARGIS ST 0.11 mi
-  Destination on the left

#3 - 7:33 AM - 4612 Hargis St

3 Pickup

| | | |
|---|--|---------|
|  | Go southwest on HARGIS ST toward JOSEPH ST | 405 ft |
|  | Bear right on CLARK ST | 0.18 mi |
|  | Turn left on JOSEPH ST | 0.14 mi |
|  | Turn left on LAKESIDE DR | 470 ft |
|  | Destination on the right | |




#4 - 7:35 AM - LAKESIDE DR & GREEN ST (NW) / Green St & Lakeside Dr

2 Pickup

| | | |
|---|---|---------|
|  | Go southeast on LAKESIDE DR toward GREEN ST | 183 ft |
|  | Turn right | 194 ft |
|  | Bear left on RANDOM DR | 84 ft |
|  | Turn right on MACARTHUR DR | 0.12 mi |
|  | Continue | 300 ft |
|  | Continue on LEE ST | 0.46 mi |
|  | Turn left on EVERGREEN DR | 0.27 mi |
|  | Destination on the right | |

#5 - 7:38 AM - EVERGREEN DR & ALLEN DR (ENE) / Allen Dr & Evergreen Dr

2 Pickup

| | | |
|---|---|--------|
|  | Go west on EVERGREEN DR toward ALLEN DR | 43 ft |
|  | Turn right on ALLEN DR | 450 ft |
|  | Destination on the right | |






#6 - 7:38 AM - ALLEN DR & BALDWIN AV (SSE) / Allen Dr & Baldwin Av

1 Pickup

| | | |
|---|----------------------------|---------|
|  | Continue north on ALLEN DR | 43 ft |
|  | Turn right on BALDWIN AV | 0.27 mi |
|  | Turn right on LEE ST | 0.47 mi |
|  | Turn left on LAKESIDE DR | 297 ft |
|  | Destination on the right | |

#7 - 7:41 AM - LAKESIDE DR & JOSEPH ST (NNW) / Joseph St & Lakeside Dr

2 Pickup

| | | |
|---|--|---------|
|  | Go south on LAKESIDE DR toward JOSEPH ST | 43 ft |
|  | Make sharp left on JOSEPH ST | 0.19 mi |
|  | Turn left on JEFFERSON ST | 288 ft |
|  | Turn right on LEE ST | 0.31 mi |
|  | Turn left on BALDWIN AV | 0.17 mi |



Destination on the right

#8 - 7:43 AM - BALDWIN AV & HELEN ST (ENE) / Baldwin Av & Helen St

1 Pickup



Go west on BALDWIN AV toward HELEN ST 43 ft



Turn right on HELEN ST 343 ft



Turn right on KEES AV 0.18 mi



Turn right on LEE ST 0.31 mi



Turn right on GOVERNMENT ST 0.41 mi



Turn right on STERKX RD 0.20 mi



Destination on the right

#9 - 7:48 AM - STERKX RD & OLCUTT ST (S) / Olcutt St & Sterkx Rd

1 Pickup



Go north on STERKX RD toward OLCUTT ST 0.78 mi



Bear right on MEMORIAL DR 69 ft



Turn left on LEE ST 0.13 mi



Turn right on PARKER RD 459 ft



Destination on the left

#10 - 7:51 AM - 1602 Parker St

1 Pickup



Go south on TEA ST 159 ft



Turn right on LAFARGUE ST 390 ft



Turn left on LEE ST 0.26 mi



Turn left on BROADWAY AVE 1.53 mi



Make sharp right on 9TH ST 0.37 mi



Turn right on UNIVERSITY ST 0.22 mi



Turn left on JONES AVENUE 399 ft



Destination on the right

#11 - 8:00 AM - Arthur F. Smith Middle Magnet School / 3100 Jones Street

15 Dropoff

Run - A. F. SMITH WALK ZONE

6/5/2023 - 6/29/2023

Driver:

Vehicle:

Mon, Tue, Wed, Thu, Fri

Time: 3 min

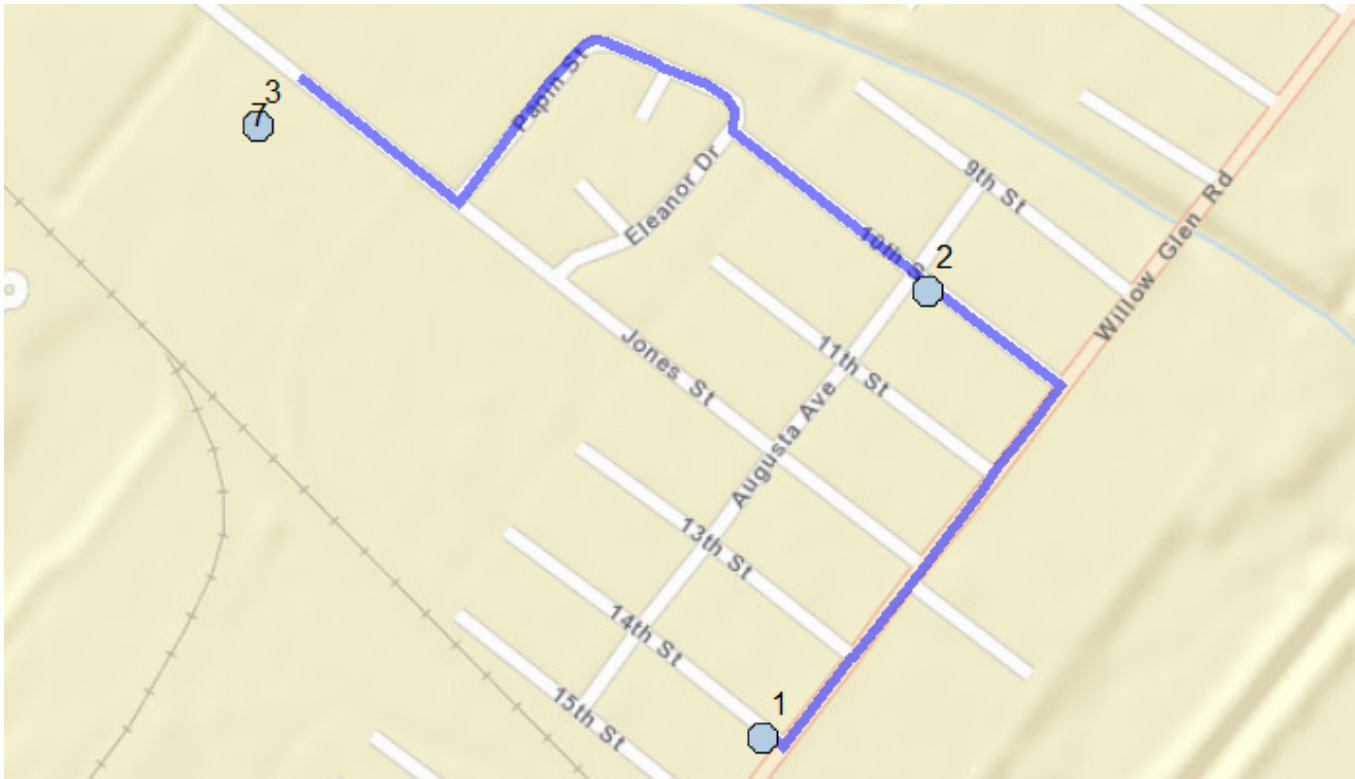
Distance: 0.87 mi

Student Crossing <X>

Students: 5 / 5





Description:

Map



#1 - 7:56 AM - 3734 14th St

2 Pickup

-  Go southeast on 14TH ST toward WILLOW GLEN RIVER RD 61 ft
-  Turn left on WILLOW GLEN RIVER RD 0.26 mi
-  Turn left on 10TH ST 499 ft
-  Destination on the left

#2 - 7:58 AM - 1009 Augusta Ave

3 Pickup

-  Continue northwest on 10TH ST 0.15 mi
-  Turn right on PAPIN ST 0.23 mi
-  Turn right on JONES AVENUE 0.12 mi
-  Destination on the left

#3 - 8:00 AM - Arthur F. Smith Middle Magnet School / 3100 Jones Street

5 Dropoff

Run - ALEX. MIDDLE 1

6/5/2023 - 6/29/2023

Driver: ROBERTS, TYKESHALA

Vehicle:

Mon, Tue, Wed, Thu, Fri

Time: 25 min

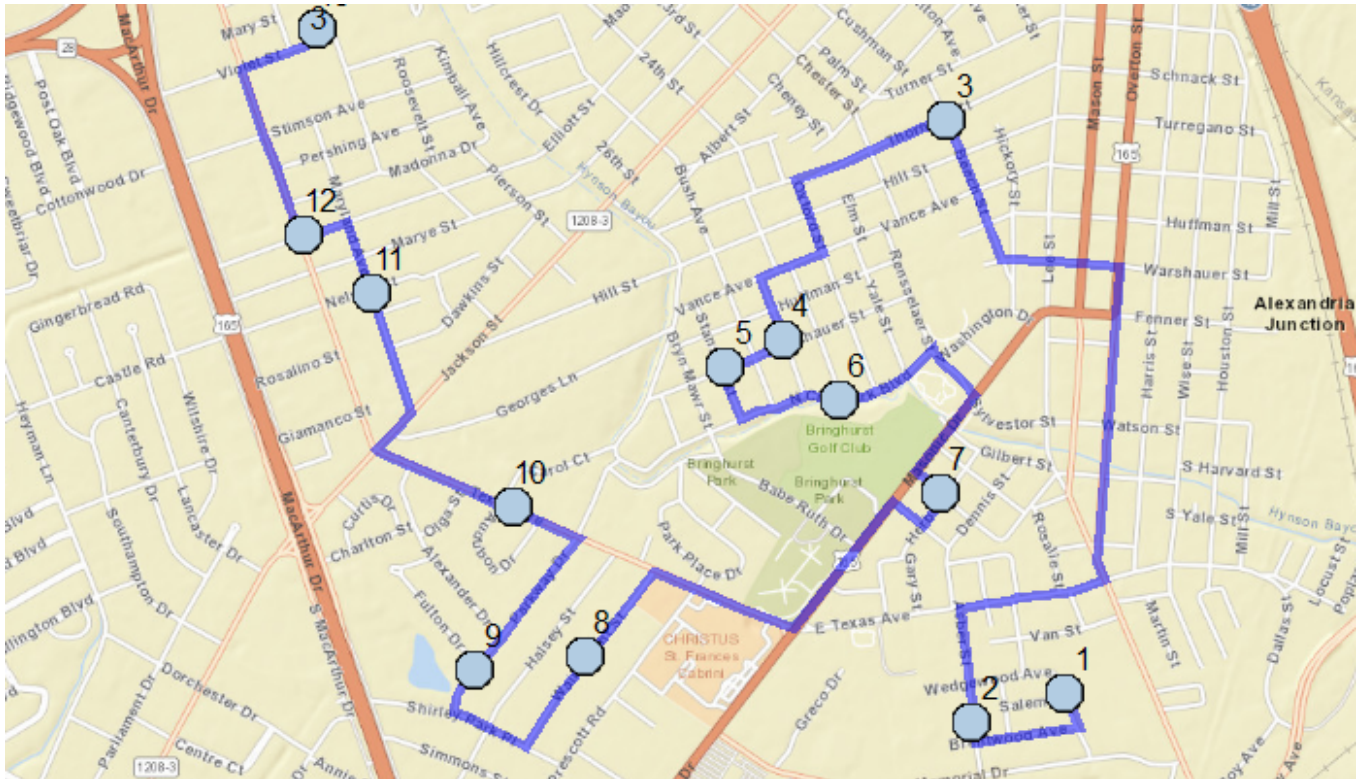
Distance: 6.5 mi

Student Crossing <X>

Students: 15 / 15





Description:

Map











#1 - 7:05 AM - COLDSTREAM AV & SALEM DR (N) / Coldstream Av & Salem Dr

1 Pickup

-  Go southeast on COLDSTREAM AV toward SALEM DR 338 ft
-  Turn right on BRENTWOOD AV 0.19 mi
-  Turn right on SOUTHFIELD DR 195 ft
-  Destination on the left

#2 - 7:06 AM - 3208 Southfield St

1 Pickup

-  Continue north on SOUTHFIELD DR 350 ft
-  Continue on ASBER ST 0.14 mi
-  Turn right on E TEXAS AV 0.27 mi
-  Turn left on LEE ST 198 ft
-  Bear right on OVERTON ST 0.53 mi
-  Turn left on WARSHAUER ST 0.21 mi
-  Turn right on BEECH ST 0.27 mi
-  Destination on the right




#3 - 7:11 AM - BEECH ST & THORNTON CT (SE) / Beech St & Thornton Ct

2 Pickup

| | | |
|---|--------------------------------|---------|
|  | Continue northwest on BEECH ST | 43 ft |
|  | Turn left on THORNTON CT | 0.29 mi |
|  | Turn left on HARVARD ST | 0.14 mi |
|  | Turn right on VANCE AV | 0.12 mi |
|  | Turn left on DARTMOUTH ST | 0.12 mi |
|  | Destination on the right | |





#4 - 7:14 AM - DARTMOUTH ST & WARSHAUER ST (NW) / Dartmouth St & Warshauer St

1 Pickup

| | | |
|---|--|---------|
|  | Go south on DARTMOUTH ST toward WARSHAUER ST | 43 ft |
|  | Turn right on WARSHAUER ST | 0.12 mi |
|  | Destination on the right | |






#5 - 7:14 AM - WARSHAUER ST & STANFORD ST (NE) / STANFORD ST & WARSHAUER ST

1 Pickup

| | | |
|---|--|---------|
|  | Go west on WARSHAUER ST toward STANFORD ST | 43 ft |
|  | Turn left on STANFORD ST | 489 ft |
|  | Turn left on N CITY PARK BL | 0.19 mi |
|  | Destination on the right | |




#6 - 7:16 AM - N CITY PARK BL & PRINCETON ST (WSW) / N City Park Bl & Princeton St

1 Pickup

| | | |
|---|--|---------|
|  | Go northeast on N CITY PARK BL toward PRINCETON ST | 0.20 mi |
|  | Make sharp right on RENSSELAER ST | 0.11 mi |
|  | Turn right on MASONIC HW | 0.18 mi |
|  | Turn left on BEATRICE ST | 325 ft |
|  | Destination on the right | |

#7 - 7:18 AM - BEATRICE ST & HERBERT ST (WNW) / Beatrice St & Herbert St





2 Pickup

| | | |
|---|---|--------|
|  | Go southeast on BEATRICE ST toward HERBERT ST | 43 ft |
|  | Turn right on HERBERT ST | 355 ft |
|  | Turn right on BACON ST | 374 ft |

| | | |
|---|----------------------------|---------|
|  | Turn left on MASONIC HW | 0.29 mi |
|  | Turn right on TEXAS AV | 0.27 mi |
|  | Turn left on WAINWRIGHT ST | 0.20 mi |
|  | Destination on the right | |




#8 - 7:21 AM - 3368 Wainwright St

2 Pickup

| | | |
|---|--|---------|
|  | Go southwest on WAINWRIGHT ST toward SHIRLEY PARK PLACE DR | 0.19 mi |
|  | Turn right on SHIRLEY PARK PLACE DR | 0.14 mi |
|  | Turn right on PARKWAY DR | 457 ft |
|  | Destination on the right | |





#9 - 7:23 AM - PARKWAY DR & FULTON DR (SSW) / FULTON DR & PARKWAY DR

1 Pickup

| | | |
|---|---|---------|
|  | Go northeast on PARKWAY DR toward FULTON DR | 0.30 mi |
|  | Turn left on TEXAS AV | 0.13 mi |
|  | Destination on the right | |

#10 - 7:25 AM - 1603 Texas Ave

1 Pickup

| | | |
|---|--|---------|
|  | Go northwest on TEXAS AV toward AUDUBOND DR / CAROL CT | 0.27 mi |
|  | Turn right on JACKSON ST | 487 ft |
|  | Turn left on MARYLAND AVE | 0.23 mi |
|  | Destination on the right | |

#11 - 7:27 AM - MARYLAND AVE & NELSON ST (SE)

1 Pickup

| | | |
|---|---|---------|
|  | Go north on MARYLAND AVE toward NELSON ST | 0.14 mi |
|  | Turn left on ELLIOTT ST | 434 ft |
|  | Destination on the right | |

#12 - 7:28 AM - ELLIOTT ST & TEXAS AV (NE)

1 Pickup

| | | |
|---|-----------------------------|---------|
|  | Continue west on ELLIOTT ST | 43 ft |
|  | Turn right on TEXAS AV | 0.32 mi |
|  | Turn right on VIOLET ST | 0.15 mi |
|  | Destination on the left | |

#13 - 7:30 AM - Alexandria Middle Magnet School / 122 Maryland Avenue

15 Dropoff

Run - ALEX. MIDDLE 2

6/5/2023 - 6/29/2023

Driver: AUGUSTINE, Machllie

Vehicle:

Mon, Tue, Wed, Thu, Fri

Time: 36 min

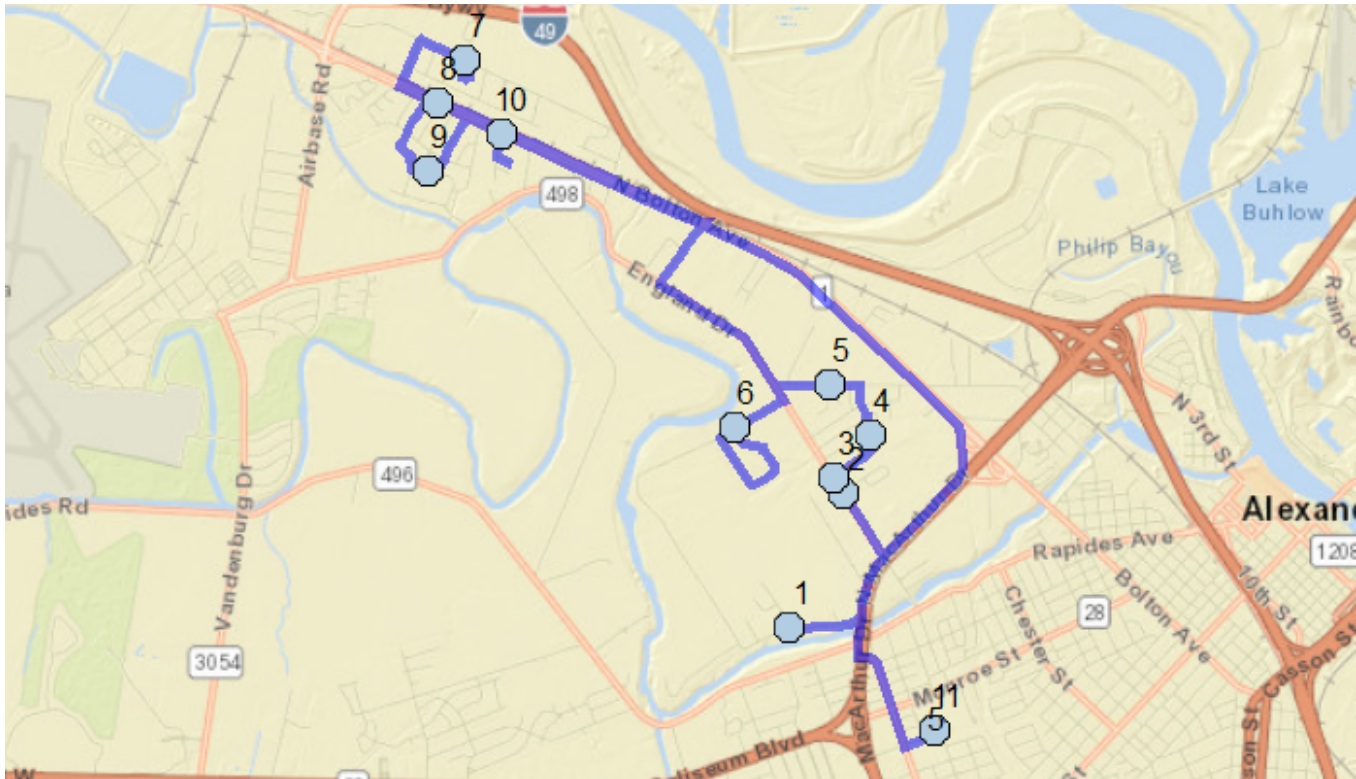
Distance: 13.12 mi

Student Crossing <X>

Students: 28 / 28





Description:

Map



#1 - 6:53 AM - 210 Browns Bend Rd

1 Pickup

-  Go east on BROWNS BEND RD toward BAYOU PL 0.33 mi
-  Turn left on N MACARTHUR DR 0.30 mi
-  Turn left on ENGLAND DR 0.33 mi
-  Destination on the right

#2 - 6:56 AM - ENGLAND DR & SUMMER WOOD (SE)

2 Pickup

-  Continue northwest on ENGLAND DR 436 ft
-  Destination on the right

#3 - 6:57 AM - ENGLAND DR & LOBLOLLY LN (SE) / England Dr & Loblolly Ln

3 Pickup

-  Continue northwest on ENGLAND DR 43 ft
-  Turn right on LOBLOLLY LN 0.29 mi



Destination on the right

#4 - 6:58 AM - LOBLOLLY LN & SILVERLEAF ST (ENE) / Loblolly Ln & Silverleaf St

9 Pickup



Go west on LOBLOLLY LN toward SILVERLEAF ST 43 ft



Turn right on SILVERLEAF ST 0.23 mi



Turn left on ENTERPRISE RD 0.14 mi



Destination on the right

#5 - 6:59 AM - ENTERPRISE RD & JAMESON CT (ENE)

2 Pickup



Continue west on ENTERPRISE RD 0.25 mi



Turn left on ENGLAND DR 397 ft



Turn right on BROWNS BEND RD 0.25 mi



Destination on the right

#6 - 7:01 AM - BROWNS BEND RD & E SYCAMORE ST (NE) / Browns Bend Rd & E Sycamore St

3 Pickup



Continue southwest on BROWNS BEND RD 408 ft



Turn left on WEST SYCAMORE ST 0.34 mi



Continue on E SYCAMORE ST 0.32 mi



Turn right on BROWNS BEND RD 0.26 mi



Turn left on ENGLAND DR 0.78 mi



Turn right on DIXIE ST 0.34 mi



Turn left on N BOLTON AVE 1.49 mi



Turn right on KARLA ST 0.21 mi



Turn right on OLD BOYCE RD 0.23 mi



Destination on the right

#7 - 7:13 AM - OLD BOYCE RD & KAREN ST (W) / Autumn Orchard Lp & Karen St & Old Boyce Rd

1 Pickup



Continue southeast on OLD BOYCE RD 189 ft



Turn right on KAREN ST 0.15 mi



Turn left on OLD BOYCE RD 0.23 mi



Turn left on KARLA ST 0.23 mi



Turn left on N BOLTON AVE 0.19 mi



Destination on the right






#8 - 7:16 AM - N BOLTON AVE & TIPPERARY ST (W)

3 Pickup

| | | |
|---|------------------------------------|---------|
|  | Continue southeast on N BOLTON AVE | 0.14 mi |
|  | Turn right on ROSCOMMON DR | 0.28 mi |
|  | Turn right on ROSEMARY DR | 236 ft |
|  | Destination on the right | |













#9 - 7:17 AM - 1907 Kilkenny St

3 Pickup

| | | |
|---|-----------------------------------|---------|
|  | Continue northwest on ROSEMARY DR | 0.20 mi |
|  | Turn right on TULLAMORE ST | 0.25 mi |
|  | Turn right on N BOLTON AVE | 0.37 mi |
|  | Turn right on COMMUNITY LN | 55 ft |
|  | Destination on the left | |

#10 - 7:19 AM - 1706 Community Lane

1 Pickup

| | | |
|---|--------------------------------------|---------|
|  | Continue south on COMMUNITY LN | 523 ft |
|  | Turn left on BONNIE ST | 359 ft |
|  | Make U-turn and go back on BONNIE ST | 359 ft |
|  | Turn right on COMMUNITY LN | 0.11 mi |
|  | Turn right on N BOLTON AVE | 2.41 mi |
|  | Continue on N MACARTHUR DR | 0.79 mi |
|  | Continue on N MACAURTHUR DR | 0.30 mi |
|  | Continue on MACAURTHUR | 0.18 mi |
|  | Turn left on TEXAS AVE | 216 ft |
|  | Continue on TEXAS AV | 0.45 mi |
|  | Turn left on VIOLET ST | 0.15 mi |
|  | Destination on the left | |

#11 - 7:30 AM - Alexandria Middle Magnet School / 122 Maryland Avenue

28 Dropoff

Run - ALEX. MIDDLE 3

6/5/2023 - 6/29/2023

Driver: ALLEN, JOHNNY

Vehicle:

Mon,Tue,Wed,Thu,Fri

Time: 34 min

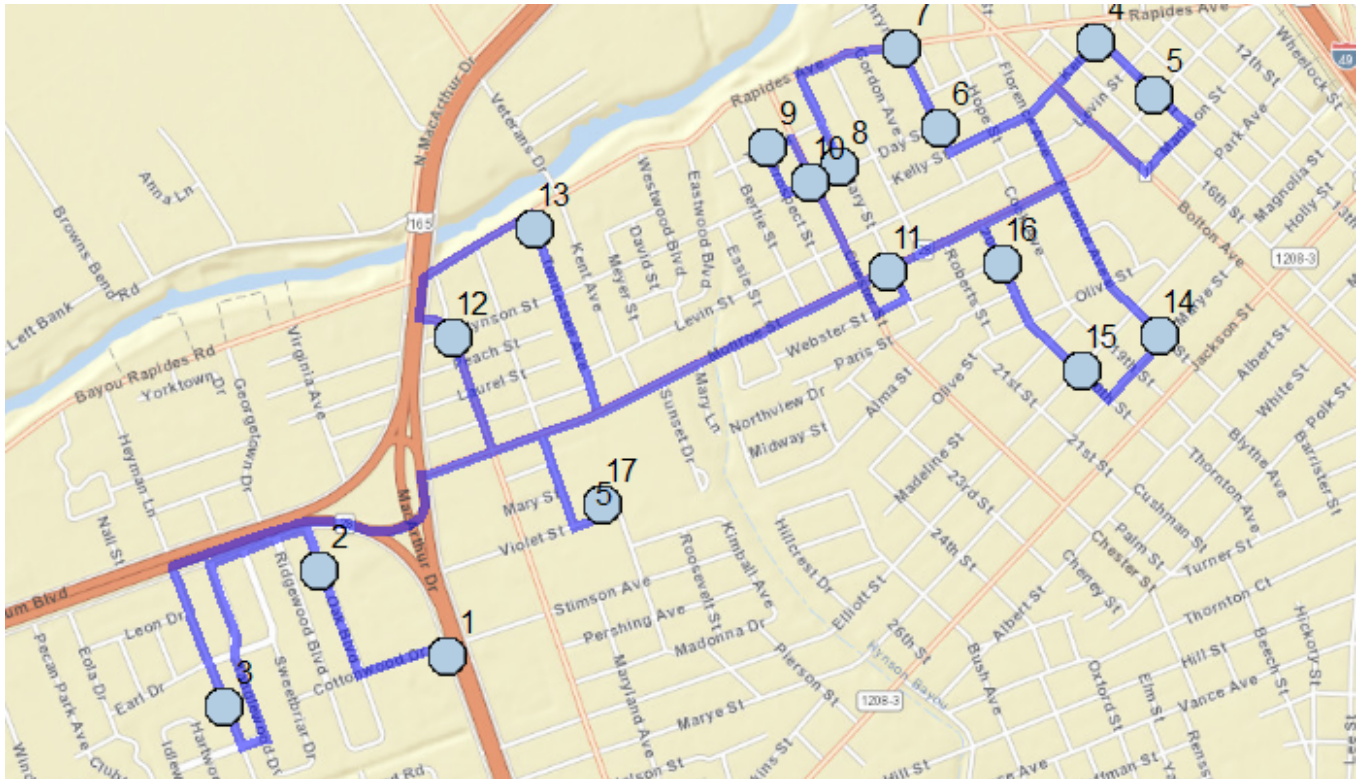
Distance: 10.08 mi

Student Crossing <X>

Students: 25 / 25





Description:

Map









#1 - 6:55 AM - 626 Macarthur Drive

1 Pickup

-  Go north on W MACAURTHUR DR toward W MACARTHUR DR / COTTONWOOD 102 ft
-  Turn left on COTTONWOOD 0.16 mi
-  Turn right on POST OAK BLVD 0.19 mi
-  Destination on the left

#2 - 6:57 AM - 304 Post Oak Boulevard

1 Pickup

-  Go north on POST OAK BLVD toward W MACARTHUR DR / COLISEUM BLVD SERVICE RD 415 ft
-  Turn left on COLISEUM BLVD SERVICE RD 0.18 mi
-  Turn left on TANGLEWOOD DR 0.32 mi
-  Turn right on TANGLEWOOD BLVD 235 ft
-  Turn right on HEYMAN LN 393 ft
-  Destination on the left

#3 - 7:00 AM - 404 Heyman Lane

1 Pickup

| | | |
|---|-----------------------------|---------|
|  | Continue north on HEYMAN LN | 0.26 mi |
|  | Turn right on COLISEUM BLVD | 0.36 mi |
|  | Continue on MACARTHUR DR | 0.17 mi |
|  | Turn right on MONROE ST | 1.24 mi |
|  | Turn left on FLORENCE AVE | 0.14 mi |
|  | Turn right on KELLY ST | 0.17 mi |
|  | Destination on the right | |







#4 - 7:06 AM - KELLY ST & 15TH ST (SSW) / 15th St & Kelly St

1 Pickup

| | | |
|---|--------------------------------|---------|
|  | Continue northeast on KELLY ST | 43 ft |
|  | Turn right on 15TH ST | 0.14 mi |
|  | Destination on the right | |



#5 - 7:07 AM - 15TH ST & MONROE ST (WNW)

1 Pickup

| | | |
|---|--|---------|
|  | Go southeast on 15TH ST toward MONROE ST | 425 ft |
|  | Turn right on MADISON ST | 0.11 mi |
|  | Turn right on BOLTON AV | 0.22 mi |
|  | Turn left on KELLY ST | 0.22 mi |
|  | Turn right on BALL POWELL ST | 245 ft |
|  | Destination on the right | |





#6 - 7:09 AM - BALL POWELL ST & DAY ST (SE)

2 Pickup

| | | |
|---|--|---------|
|  | Go northwest on BALL POWELL ST toward DAY ST | 0.15 mi |
|  | Destination on the right | |


#7 - 7:10 AM - BALL POWELL ST & RAPIDES AVE (SE) / Ball Powell St & Kathryn St & Rapides Ave

1 Pickup

| | | |
|---|--------------------------------------|---------|
|  | Continue northwest on BALL POWELL ST | 43 ft |
|  | Turn left on RAPIDES AVE | 0.19 mi |
|  | Turn left on MARY ST | 0.18 mi |
|  | Destination on the right | |



#8 - 7:12 AM - MARY ST & DAY ST (NW) / DAY ST & MARY ST

1 Pickup

| | | |
|---|-------------------------------|--------|
|  | Continue southeast on MARY ST | 43 ft |
|  | Turn right on DAY ST | 300 ft |
|  | Turn right on CHESTER ST | 474 ft |
|  | Turn left on TAFT ST | 239 ft |
|  | Destination on the right | |




#9 - 7:13 AM - TAFT ST & PROSPECT ST (NE) / PROSPECT ST & TAFT ST

2 Pickup

| | | |
|---|--|--------|
|  | Go southwest on TAFT ST toward PROSPECT ST | 43 ft |
|  | Turn left on PROSPECT ST | 429 ft |
|  | Turn left on HYNSON ST | 275 ft |
|  | Turn right on CHESTER ST | 26 ft |
|  | Destination on the right | |








#10 - 7:14 AM - CHESTER ST & DAY ST (WNW) / Chester St & Day St

1 Pickup

| | | |
|---|--|---------|
|  | Go southeast on CHESTER ST toward DAY ST | 0.20 mi |
|  | Turn left on MONROE ST | 264 ft |
|  | Destination on the right | |





#11 - 7:14 AM - MONROE ST & MARY ST (SW) / Mary St & Monroe St

1 Pickup

| | | |
|---|---------------------------------|---------|
|  | Continue northeast on MONROE ST | 43 ft |
|  | Turn right on MARY ST | 313 ft |
|  | Turn right on WEBSTER ST | 309 ft |
|  | Turn right on CHESTER ST | 306 ft |
|  | Turn left on MONROE ST | 0.72 mi |
|  | Turn right on TEXAS AV | 0.21 mi |
|  | Destination on the right | |

#12 - 7:18 AM - TEXAS AV & HYNSON ST (SE) / HYNSON ST & TEXAS AV

2 Pickup

| | | |
|---|---|---------|
|  | Go northwest on TEXAS AV toward HYNSON ST | 329 ft |
|  | Continue on TEXAS AVE | 72 ft |
|  | Turn right on MACARTHUR DR | 378 ft |
|  | Turn right on RAPIDES AVE | 0.22 mi |

 Turn right on TENNESSEE AVE 149 ft
 Destination on the left


#13 - 7:19 AM - 6 Tennessee Ave

1 Pickup

 Continue south on TENNESSEE AVE 0.34 mi
 Turn left on MONROE ST 0.91 mi
 Turn right on FLORENCE AVE 0.32 mi
 Destination on the right



#14 - 7:24 AM - FLORENCE AVE & MARYE ST (WNW)

4 Pickup

 Continue southeast on FLORENCE AVE 43 ft
 Turn right on MARYE ST 0.14 mi
 Turn right on 20TH ST 337 ft
 Destination on the right

#15 - 7:25 AM - 20TH ST & ELLIOTT ST (ESE) / 20th St & Elliott St

3 Pickup

 Go northwest on 20TH ST toward ELLIOTT ST 0.24 mi
 Destination on the right

#16 - 7:26 AM - 20TH ST & MADISON ST (SE) / 20th St & Madison St

2 Pickup

 Continue northwest on 20TH ST 428 ft
 Turn left on MONROE ST 0.86 mi
 Turn left on MARYLAND AVE 0.17 mi
 Turn left on VIOLET ST 318 ft
 Destination on the left

#17 - 7:30 AM - Alexandria Middle Magnet School / 122 Maryland Avenue

25 Dropoff

Run - AMMS WALK ZONE

6/5/2023 - 6/29/2023

Driver:

Vehicle:

Mon, Tue, Wed, Thu, Fri

Time: 5 min

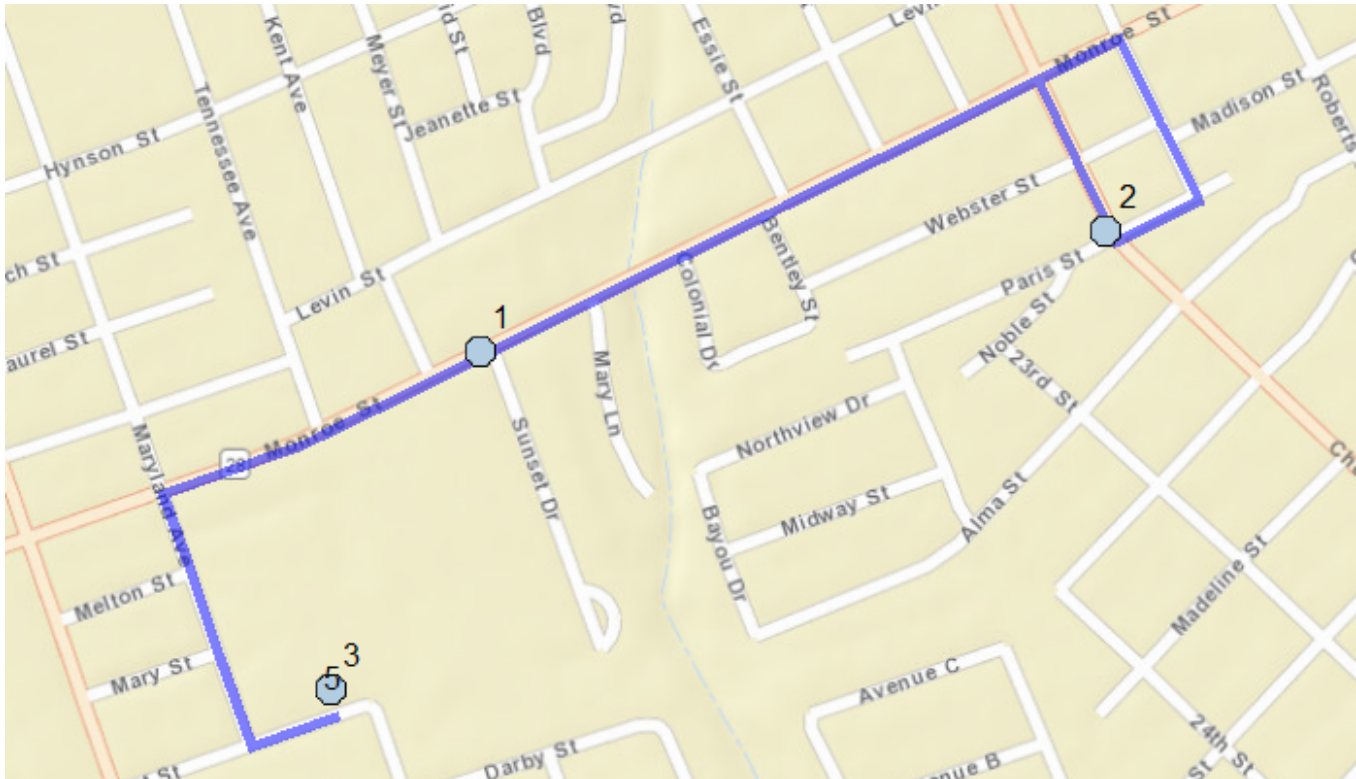
Distance: 1.61 mi

Student Crossing <X>

Students: 11 / 11




Description:

Map






#1 - 7:24 AM - MONROE ST & SUNSET DR (W) / Monroe St & Sunset Dr

10 Pickup

-  Go northeast on MONROE ST toward SUNSET DR 0.40 mi
-  Turn right on CHESTER ST 0.11 mi
-  Destination on the right

#2 - 7:26 AM - CHESTER ST & PARIS ST (NW) / CHESTER ST & NOBLE ST & PARIS ST

1 Pickup

-  Continue southeast on CHESTER ST 43 ft
-  Turn left on PARIS ST 313 ft
-  Turn left on MARY ST 0.12 mi
-  Turn left on MONROE ST 0.68 mi
-  Turn left on MARYLAND AVE 0.17 mi
-  Turn left on VIOLET ST 318 ft
-  Destination on the left

#3 - 7:30 AM - Alexandria Middle Magnet School / 122 Maryland Avenue

Run - CHEROKEE ELEM 1

6/5/2023 - 6/29/2023

Driver: SHORTER, CARLA C

Vehicle:

Mon, Tue, Wed, Thu, Fri

Time: 29 min

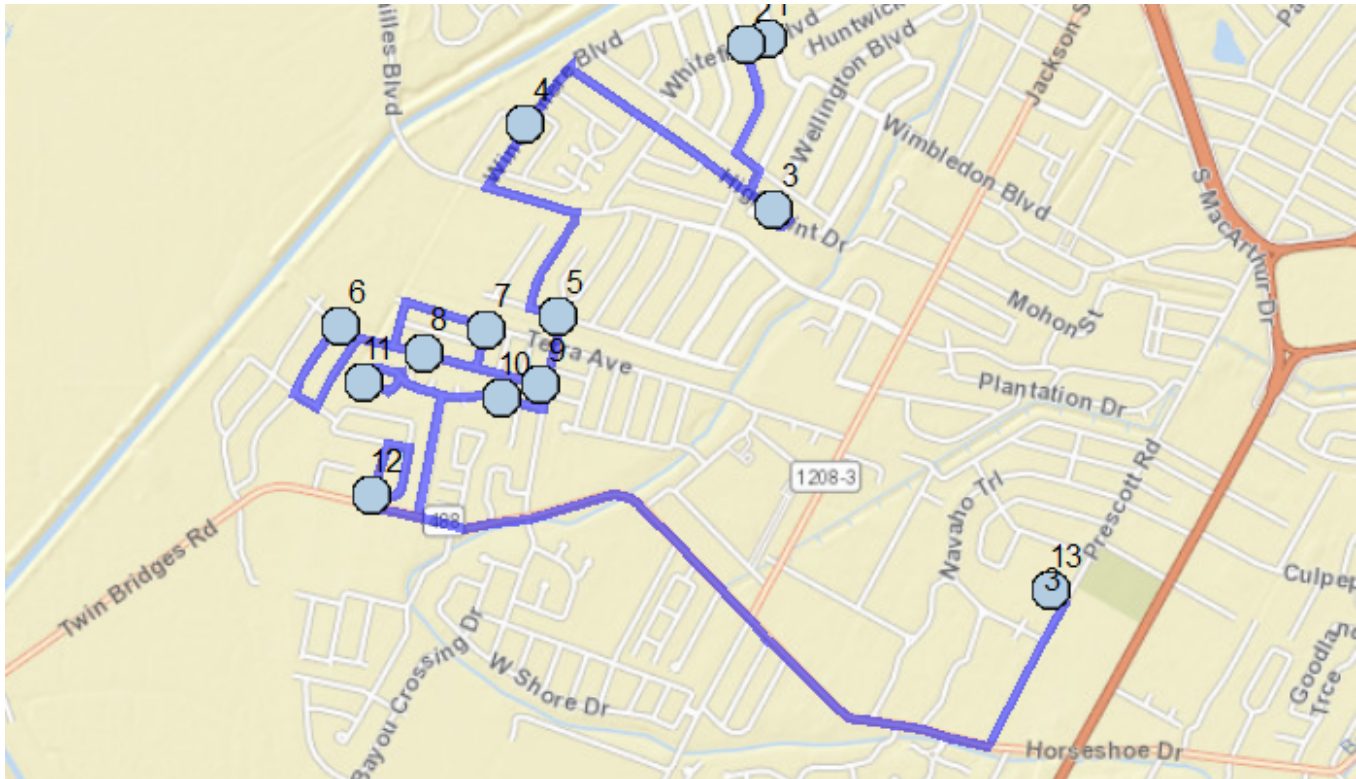
Distance: 7.86 mi

Student Crossing <X>

Students: 19 / 19

Description:

Map









#1 - 7:30 AM - WHITEFIELD BLVD & WIMBLEDON BLVD (W) / Whitefield Blvd & Wimbledon Blvd

1 Pickup

-  Go west on WHITEFIELD BLVD 272 ft
-  Destination on the right






#2 - 7:30 AM - WHITEFIELD BLVD & WESTGARDEN BLVD (NE) / WESTGARDEN BLVD & WHITEFIELD BLVD

2 Pickup

-  Go west on WHITEFIELD BLVD toward WESTGARDEN BLVD 43 ft
-  Turn left on WESTGARDEN BLVD 0.26 mi
-  Turn left on WELWYN WAY 360 ft
-  Turn right on WAVERLY AVE 308 ft
-  Turn left on HIGHPOINT DR 388 ft
-  Destination on the left






#3 - 7:33 AM - 733 Highpoint Drive

1 Pickup

| | | |
|---|--|---------|
|  | Go southeast on HIGHPOINT DR toward HIGHPOINT CT | 195 ft |
|  | Turn right on HIGHPOINT CT | 295 ft |
|  | Turn left on HIGHPOINT DR | 0.60 mi |
|  | Turn left on WINDERMERE BLVD | 0.17 mi |
|  | Destination on the right | |






#4 - 7:36 AM - WINDERMERE BLVD & LANCELOT DR (NNE) / LANCELOT DR & WINDERMERE BLVD

1 Pickup

| | | |
|---|---------------------------------------|---------|
|  | Continue southwest on WINDERMERE BLVD | 0.17 mi |
|  | Turn left on VERSAILLES BLVD | 0.22 mi |
|  | Turn right on RUE NOTRE DAME | 0.25 mi |
|  | Turn left on BELLEAU WOOD BLVD | 396 ft |
|  | Destination on the right | |









#5 - 7:39 AM - BELLEAU WOOD BLVD & BRUYNINCKX RD (W) / Belleau Wood Blvd & Bluebird Ln & Bruyninckx Rd

2 Pickup

| | | |
|---|------------------------------------|---------|
|  | Continue east on BELLEAU WOOD BLVD | 43 ft |
|  | Turn right on BRUYNINCKX RD | 0.16 mi |
|  | Turn right on RAGAN DR | 0.42 mi |
|  | Continue | 419 ft |
|  | Destination on the right | |

#6 - 7:41 AM - & RAGAN DR (ESE) / & Hanna Dr & Ragan Dr

1 Pickup

| | | |
|---|---|---------|
|  | Go northwest toward HANNA DR / RAGAN DR | 43 ft |
|  | Turn left on HANNA DR | 0.19 mi |
|  | Turn left on TOT DR | 311 ft |
|  | Turn left on W WEST AUSTIN DR | 0.19 mi |
|  | Turn right | 171 ft |
|  | Continue on RAGAN DR | 0.25 mi |
|  | Turn left on LANCE LN | 484 ft |
|  | Destination on the right | |

#7 - 7:45 AM - LANCE LN & TERRA AVE (S) / Lance Ln & Terra Ave

2 Pickup

-  Continue north on LANCE LN 43 ft
-  Turn left on TERRA AVE 0.20 mi
-  Turn left on GRANNY DOT DR 0.11 mi
-  Turn left on RAGAN DR 393 ft
-  Destination on the left





#8 - 7:47 AM - 66 Ragan Drive / 67 Ragan Drive

1 Pickup

-  Go east on RAGAN DR toward LANCE LN 0.28 mi
-  Destination on the right

#9 - 7:48 AM - RAGAN DR & BRUYNINCKX RD (W) / Bruyninckx Rd & Ragan Dr

3 Pickup

-  Go east on RAGAN DR toward BRUYNINCKX RD 43 ft
-  Turn right on BRUYNINCKX RD 292 ft
-  Turn right on LULA LN 528 ft
-  Destination on the right

#10 - 7:48 AM - 573 Lula Lane

1 Pickup

-  Continue west on LULA LN 0.36 mi
-  Destination on the right





#11 - 7:50 AM - 442 Lula Lane

2 Pickup

-  Go east on LULA LN 0.10 mi
-  Turn right to stay on LULA LN 0.10 mi
-  Turn right on JOE HESNI BLVD 0.29 mi
-  Turn right on TWIN BRIDGES RD 0.12 mi
-  Turn right on BOCAGE 123 ft
-  Destination on the right

#12 - 7:52 AM - BOCAGE & PEPPER TREE (S) / Bocage & Pepper Tree

2 Pickup

-  Go north on BOCAGE toward PEPPER TREE 0.13 mi
-  Turn right on JACOB B LP 264 ft
-  Turn right on PEPPER TREE 0.17 mi
-  Turn left on BOCAGE and immediately turn left on TWIN BRIDGES RD 1.06 mi



Continue on HORSESHOE DR

0.66 mi

Turn left on PRESCOTT RD

0.39 mi

Destination on the left

#13 - 8:00 AM - Cherokee Elementary School / 5700 Prescott Road

19 Dropoff

Run - CHEROKEE ELEM 2

6/5/2023 - 6/29/2023

Driver: ELLIS, PATRICIA

Vehicle:

Mon, Tue, Wed, Thu, Fri

Time: 29 min

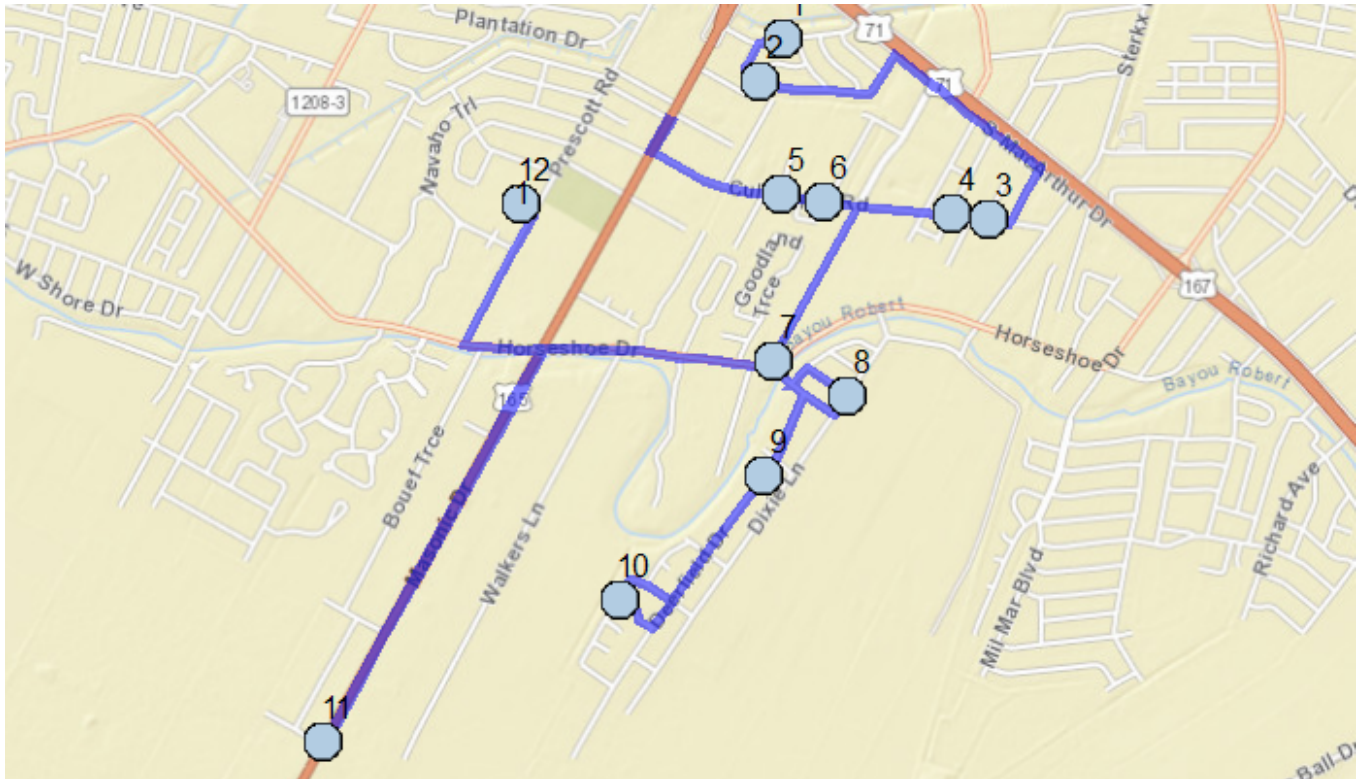
Distance: 9.27 mi

Student Crossing <X>

Students: 28 / 24




Description:

Map








#1 - 7:30 AM - 2319 Greenwood Drive

2 Pickup

-  Go west on GREENWOOD DR toward GREENWAY DR 362 ft
-  Turn left on GREENWAY DR 0.13 mi
-  Destination on the right



#2 - 7:31 AM - GREENWAY DR & MAGNOLIA LN (W)

1 Pickup

-  Go east on GREENWAY DR toward MAGNOLIA LN 0.41 mi
-  Turn right on S MACARTHUR DR 0.48 mi
-  Turn right on CRESTWOOD DR 0.16 mi
-  Turn right on CULPEPPER RD 281 ft
-  Destination on the right

#3 - 7:35 AM - CULPEPPER RD & SALLIE ST (E)

2 Pickup

 Go west on CULPEPPER RD toward SALLIE ST 503 ft
 Destination on the right



#4 - 7:35 AM - CULPEPPER RD & LEO ST (ENE) / Culpepper Rd & Leo St

6 Pickup

 Continue west on CULPEPPER RD 0.81 mi
 Turn right on MASONIC DR 472 ft
 Make U-turn at GAY RD and go back on MASONIC DR 528 ft
 Turn left on CULPEPPER RD 0.36 mi
 Destination on the left




#5 - 7:40 AM - FernView Apartments / 2508 Culpepper Road

2 Pickup

 Go east on CULPEPPER RD toward RIVERWYND DR 0.11 mi
 Destination on the right

#6 - 7:40 AM - CULPEPPER RD & LACCASINE DR (WSW)

4 Pickup

 Go east on CULPEPPER RD toward LACCASINE DR 462 ft
 Make sharp right on NORTH DR 0.46 mi
 Destination on the left

#7 - 7:42 AM - 5748 North Drive

1 Pickup

 Go south on NORTH DR 96 ft
 Bear left on LOUISE AVE 0.20 mi
 Turn left on DIXIE LN 301 ft
 Destination on the right

#8 - 7:43 AM - DIXIE LN & ELLBEE DR (SSW) / Dixie Ln & Ellbee Dr

1 Pickup

 Continue northeast on DIXIE LN 43 ft
 Turn left on ELLBEE DR 0.13 mi
 Turn left on URULINE DR 328 ft
 Turn left on LOUISE AVE 220 ft
 Turn right on DEERFIELD DR 0.24 mi
 Destination on the left









#9 - 7:46 AM - 5909 Deerfield Drive

2 Pickup

| | | |
|---|------------------------------------|---------|
|  | Continue southwest on DEERFIELD DR | 0.49 mi |
|  | Turn right on WOODHOLLOW DR | 0.12 mi |
|  | Destination on the right | |






#10 - 7:48 AM - 6105 Eagle Way

1 Pickup

| | | |
|---|---|---------|
|  | Go west on WOODHOLLOW DR toward EAGLE WAY | 46 ft |
|  | Turn right on EAGLE WAY | 304 ft |
|  | Bear right on BEAR TRL | 0.13 mi |
|  | Turn left on DEERFIELD DR | 0.64 mi |
|  | Turn left on LOUISE AVE | 0.10 mi |
|  | Turn left on HORSESHOE DR | 0.61 mi |
|  | Turn left on MASONIC DR | 1.16 mi |
|  | Destination on the right | |

#11 - 7:55 AM - MASONIC DR & PENNY DR (N) / Masonic Dr & Penny Dr

2 Pickup

| | | |
|---|---|---------|
|  | Continue southwest on MASONIC DR | 43 ft |
|  | Make U-turn at PENNY DR and go back on MASONIC DR | 1.18 mi |
|  | Make sharp left on HORSESHOE DR | 0.21 mi |
|  | Turn right on PRESCOTT RD | 0.39 mi |
|  | Destination on the left | |

#12 - 8:00 AM - Cherokee Elementary School / 5700 Prescott Road

24 Dropoff

4 Pickup

Run - CHEROKEE ELEM 3

6/5/2023 - 6/29/2023

Driver: MATTHEWS, JR, MARSHALL

Vehicle:

Mon, Tue, Wed, Thu, Fri

Time: 42 min

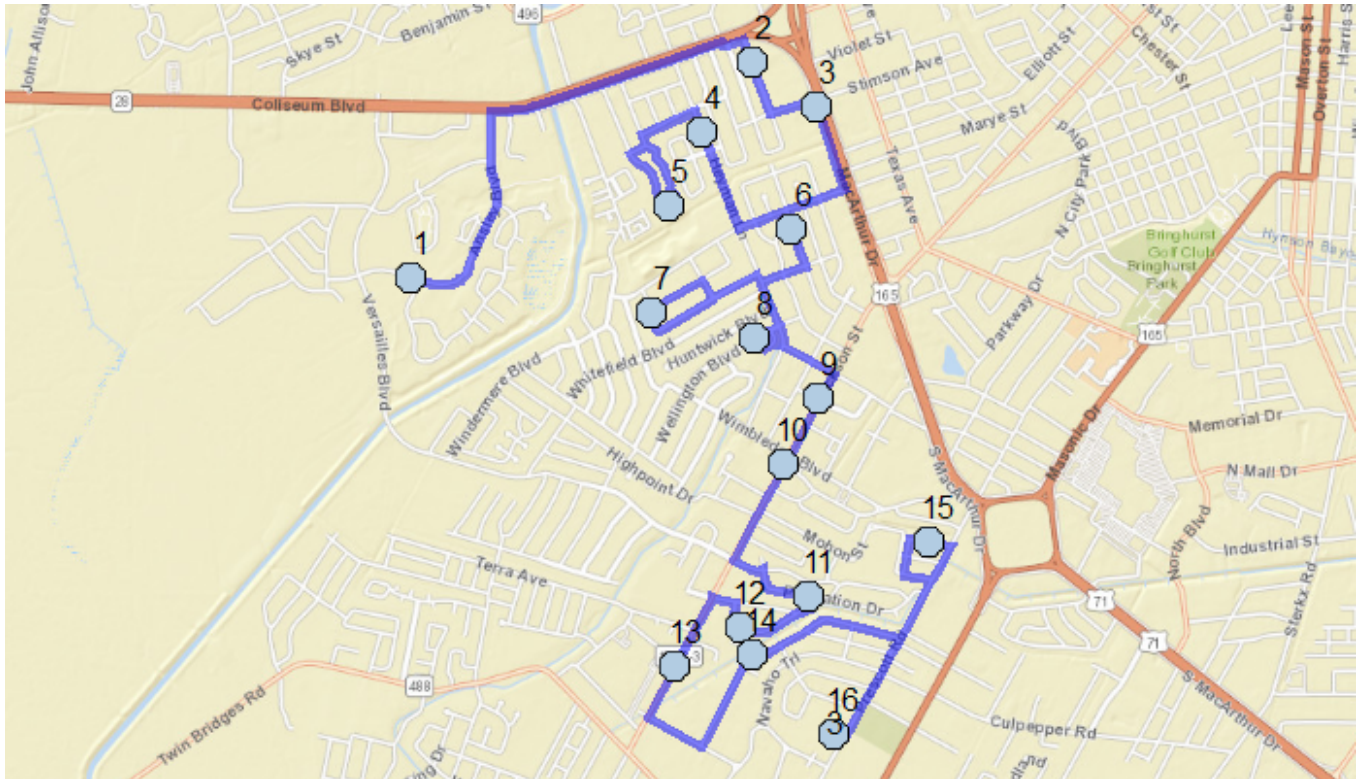
Distance: 11.44 mi

Student Crossing <X>






Students: 20 / 20

Description:

Map







#1 - 7:18 AM - 829 Ansley Blvd

-  Go northeast on ANSLEY BLVD toward CALDERWOOD DR 0.78 mi
-  Turn right on COLISEUM BLVD 0.83 mi
-  Turn right and immediately turn left on COLISEUM BLVD SERVICE RD 440 ft
-  Turn right on POST OAK BLVD 444 ft
-  Destination on the left

#2 - 7:23 AM - 303 Post Oak Boulevard

1 Pickup

-  Go south on POST OAK BLVD toward COTTONWOOD 0.19 mi
-  Turn left on COTTONWOOD 0.16 mi
-  Turn right on W MACAURTHUR DR 164 ft
-  Destination on the left






#3 - 7:24 AM - 730 Macarthur Drive

2 Pickup

-  Go south on W MACAURTHUR DR 0.29 mi









| | | |
|---|--------------------------|---------|
|  | Turn right on CASTLE RD | 0.39 mi |
|  | Turn right on HEYMAN LN | 0.35 mi |
|  | Destination on the right | |

#4 - 7:28 AM - 404 Heyman Lane

| | | |
|---|---|---------|
|  | Go north on HEYMAN LN toward EARL DR / BRIARWOOD BLVD | 415 ft |
|  | Turn left on EARL DR | 0.20 mi |
|  | Turn left on EOLA DR | 212 ft |
|  | Turn left on CLUBHOUSE DR | 0.27 mi |
|  | Destination on the left | |






#5 - 7:31 AM - 4325 Clubhouse Drive

5 Pickup

| | | |
|---|--|---------|
|  | Go northwest on CLUBHOUSE DR toward PECAN PARK | 0.24 mi |
|  | Turn right at PECAN PARK to stay on CLUBHOUSE DR | 311 ft |
|  | Turn left on EOLA DR | 212 ft |
|  | Turn right on EARL DR | 0.20 mi |
|  | Turn right on HEYMAN LN | 0.43 mi |
|  | Turn left on CASTLE RD | 0.17 mi |
|  | Turn right on CANTERBURY DR | 366 ft |
|  | Destination on the left | |








#6 - 7:35 AM - 1115 Canterbury Drive

1 Pickup

| | | |
|---|---|---------|
|  | Go south on CANTERBURY DR toward WESTMINSTER RD | 0.13 mi |
|  | Turn right on WESTMINSTER RD | 0.16 mi |
|  | Turn right on HEYMAN LN and immediately turn left on MAYFLOWER BLVD | 0.44 mi |
|  | Bear right on WALDEN DR | 262 ft |
|  | Destination on the right | |







#7 - 7:38 AM - 4137 Waterford Drive

1 Pickup

| | | |
|---|---|---------|
|  | Go north on WALDEN DR toward WATERFORD DR | 76 ft |
|  | Turn right on WATERFORD DR | 0.21 mi |
|  | Turn right on COMPTON DR | 389 ft |
|  | Turn left on MAYFLOWER BLVD | 0.17 mi |
|  | Turn right on HEYMAN LN | 0.19 mi |
|  | Turn right on WELLINGTON BLVD | 509 ft |
|  | Destination on the right | |



#8 - 7:42 AM - WELLINGTON BLVD & CHARLESTON CIR (NE) / Charleston Cir & Wellington Blvd

1 Pickup

| | | |
|---|---|---------|
|  | Go southwest on WELLINGTON BLVD toward CHARLESTON CIR | 43 ft |
|  | Turn left on CHARLESTON CIR | 0.13 mi |
|  | Turn right on WELLINGTON BLVD and immediately turn right on HEYMAN LN | 0.10 mi |
|  | Turn left on DORCHESTER DR | 0.20 mi |
|  | Turn right on JACKSON ST EXT | 525 ft |
|  | Destination on the right | |






#9 - 7:44 AM - JACKSON ST EXT & CENTRE CT (N) / Centre Ct & Jackson St Ext

1 Pickup

| | | |
|---|---|---------|
|  | Go southwest on JACKSON ST EXT toward CENTRE CT | 0.25 mi |
|  | Destination on the right | |




#10 - 7:45 AM - JACKSON ST EXT & METRO DR (N)

1 Pickup

| | | |
|---|--|---------|
|  | Go southwest on JACKSON ST EXT toward METRO DR | 498 ft |
|  | Continue on JACKSON ST | 0.28 mi |
|  | Turn left on MCNUTT DR | 0.11 mi |
|  | Turn right on PLANTATION DR | 0.21 mi |
|  | Destination on the right | |





#11 - 7:47 AM - PLANTATION DR & DOWNING ST (W) / DOWNING ST & PLANTATION DR

1 Pickup

| | | |
|---|--|---------|
|  | Go east on PLANTATION DR toward DOWNING ST | 43 ft |
|  | Turn right on DOWNING ST | 0.29 mi |
|  | Destination on the left | |

#12 - 7:48 AM - 1411 Alden Court

1 Pickup

| | | |
|---|--|---------|
|  | Go north on DOWNING ST toward ELIZABETH ST | 496 ft |
|  | Turn left on ELIZABETH ST | 432 ft |
|  | Turn left on JACKSON ST | 0.27 mi |
|  | Destination on the left | |








#13 - 7:50 AM - 1028 Ola St

3 Pickup

| | | |
|---|----------------------------------|---------|
|  | Continue southwest on JACKSON ST | 0.19 mi |
|  | Turn left on CAMILLE ST | 0.21 mi |
|  | Turn left on CARL ST | 0.36 mi |
|  | Destination on the right | |




#14 - 7:52 AM - CARL ST & SHANNON (S) / Alden Ct & Carl St & Shannon

1 Pickup

| | | |
|---|---|---------|
|  | Go northeast on CARL ST toward ALDEN CT / SHANNON | 43 ft |
|  | Turn right on SHANNON | 0.56 mi |
|  | Turn left on PRESCOTT RD | 0.23 mi |
|  | Turn left on ROANOKE ST | 0.10 mi |
|  | Turn right on DAWN ST | 0.12 mi |
|  | Turn right on MOHON ST | 355 ft |
|  | Destination on the left | |

#15 - 7:57 AM - 2015 Mohon St

1 Pickup

| | | |
|---|--|---------|
|  | Go east on MOHON ST toward PRESCOTT RD | 403 ft |
|  | Turn right on PRESCOTT RD | 0.75 mi |
|  | Destination on the right | |

#16 - 8:00 AM - Cherokee Elementary School / 5700 Prescott Road

20 Dropoff

Run - CHEROKEE ELEM 4

6/5/2023 - 6/29/2023

Driver: DEARBONE, SHERYL L

Vehicle:

Mon, Tue, Wed, Thu, Fri

Time: 19 min

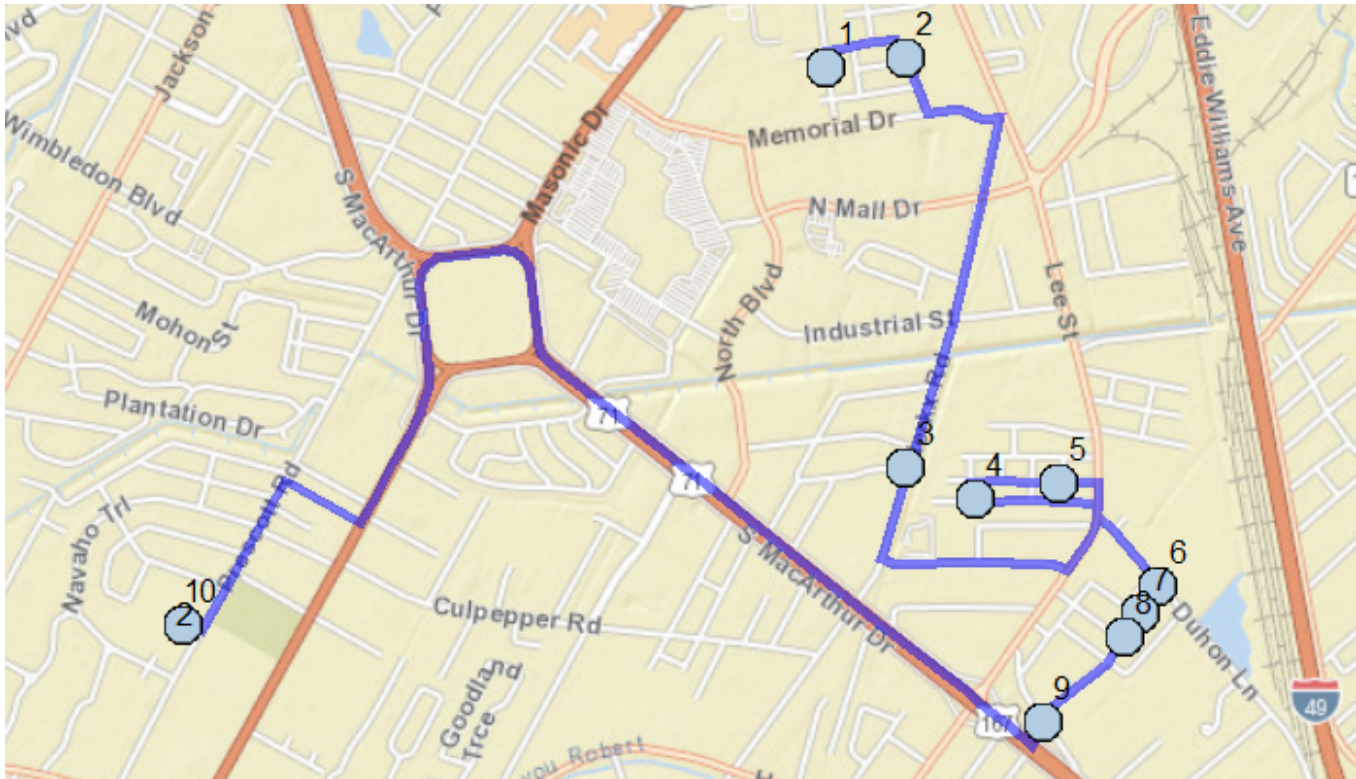
Distance: 6.36 mi

Student Crossing <X>

Students: 19 / 19





Description:

Map




#1 - 7:40 AM - 3108 Southfield St

1 Pickup

-  Go north on SOUTHFIELD DR toward WEDGEWOOD AV / ASBER ST 180 ft
-  Turn right on WEDGEWOOD AV 0.15 mi
-  Turn right on COLDSTREAM AV 240 ft
-  Destination on the left





#2 - 7:41 AM - 3115 Coldstream Ave

3 Pickup

-  Continue south on COLDSTREAM AV 0.13 mi
-  Turn left on MEMORIAL DR 0.16 mi
-  Make sharp right on STERKX RD 0.78 mi
-  Destination on the right





#3 - 7:45 AM - STERKX RD & OLCUTT ST (SSW) / Olcutt St & Sterkx Rd

1 Pickup

| | | |
|---|--|---------|
|  | Go south on STERKX RD toward GOVERNMENT ST | 0.20 mi |
|  | Turn left on GOVERNMENT ST | 0.41 mi |
|  | Turn left on LEE ST | 0.16 mi |
|  | Turn left on EVERGREEN DR | 0.27 mi |
|  | Destination on the right | |

#4 - 7:49 AM - EVERGREEN DR & ALLEN DR (ENE) / Allen Dr & Evergreen Dr

2 Pickup

| | | |
|---|---|---------|
|  | Go west on EVERGREEN DR toward ALLEN DR | 43 ft |
|  | Turn right on ALLEN DR | 226 ft |
|  | Turn right on FELKER ST | 0.19 mi |
|  | Destination on the right | |




#5 - 7:50 AM - FELKER ST & OHIO ST (WSW)

2 Pickup

| | | |
|--|----------------------------|---------|
|  | Continue east on FELKER ST | 440 ft |
|  | Turn right on LEE ST | 380 ft |
|  | Turn left on DUHON LN | 0.20 mi |
|  | Destination on the right | |



#6 - 7:52 AM - DUHON LN & GREEN ST (WNW) / Duhon Ln & Green St

1 Pickup

| | | |
|---|--|--------|
|  | Go southeast on DUHON LN toward GREEN ST | 43 ft |
|  | Turn right on GREEN ST | 372 ft |
|  | Destination on the right | |




#7 - 7:52 AM - GREEN ST & CARLTON ST (NNE) / Carlton St & Green St

3 Pickup

| | | |
|---|--|--------|
|  | Go southwest on GREEN ST toward CARLTON ST | 329 ft |
|  | Destination on the right | |









#8 - 7:52 AM - GREEN ST & JEFFERSON ST (NNE) / Green St & Jefferson St

2 Pickup

| | | |
|---|--|---------|
|  | Go southwest on GREEN ST toward JEFFERSON ST | 0.25 mi |
|  | Turn left on LAKESIDE DR | 98 ft |
|  | Destination on the right | |

#9 - 7:53 AM - LAKESIDE DR & (NW) / & Lakeside Dr

4 Pickup

| | | |
|---|-----------------------------------|---------|
|  | Continue southeast on LAKESIDE DR | 43 ft |
|  | Turn right | 194 ft |
|  | Bear left on RANDOM DR | 84 ft |
|  | Turn right on MACARTHUR DR | 1.97 mi |
|  | Continue on MASONIC DR | 0.41 mi |
|  | Turn right on GAY RD | 0.19 mi |
|  | Turn left on PRESCOTT RD | 0.38 mi |
|  | Destination on the right | |

#10 - 8:00 AM - Cherokee Elementary School / 5700 Prescott Road

19 Dropoff

Run - CHEROKEE ELEM 5

6/5/2023 - 6/29/2023

Driver: MARTIN, AMANDA

Vehicle:

Mon, Tue, Wed, Thu, Fri

Time: 1 hr 15 min

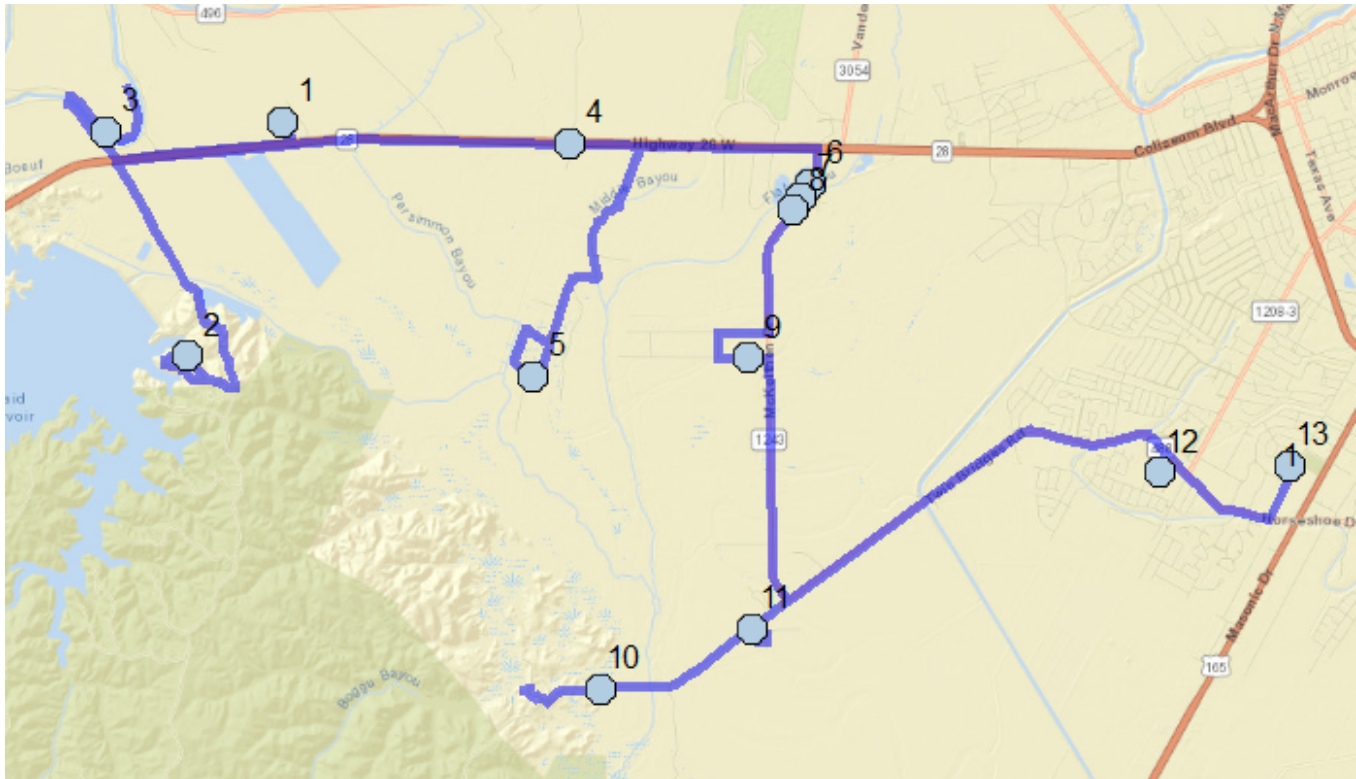
Distance: 31.54 mi

Student Crossing <X>

Students: 19 / 19








Description:

Map








#1 - 6:45 AM - WEST LAKES & (SE) / & West Lakes

1 Pickup

-  Go southeast on WEST LAKES toward LA HWY 28 W 0.15 mi
-  Turn right on LA HWY 28 W 1.23 mi
-  Make sharp left on BELGARD BEND RD 71 ft
-  Continue on MESSINA RD 1.83 mi
-  Turn right on WILDERNESS DR 0.22 mi
-  Turn right to stay on WILDERNESS DR 0.20 mi
-  Destination on the right

#2 - 6:53 AM - 295 Wilderness Drive






1 Pickup

-  Go southeast on WILDERNESS DR toward WOODFOREST DR 0.74 mi
-  Turn left on MESSINA RD 1.83 mi
-  Continue on BELGARD BEND RD 0.54 mi
-  Turn right on TEXADA RD 314 ft
-  Turn right at TEXADA RD W to stay on TEXADA RD 0.94 mi

-  Make U-turn and go back on TEXADA RD 0.59 mi
-  Destination on the left




#3 - 7:07 AM - 65 Texada Road

1 Pickup

-  Continue northwest on TEXADA RD 0.35 mi
-  Turn left at TEXADA RD W to stay on TEXADA RD 314 ft
-  Turn left on BELGARD BEND RD 0.54 mi
-  Turn left on LA HWY 28 W 3.14 mi
-  Destination on the right

#4 - 7:14 AM - 100 Carlyon Lane

1 Pickup

-  Go east on LA HWY 28 W toward CARLYON LN 0.47 mi
-  Turn right on DOWNS LN 1.93 mi
-  Destination on the right

#5 - 7:19 AM - DOWNS LN & HERON CIR (NNE)

1 Pickup

-  Continue southwest on DOWNS LN 43 ft
-  Turn right on HERON CIR 0.60 mi
-  Make sharp left on DOWNS LN 1.67 mi
-  Turn right on LA HWY 28 W 1.24 mi
-  Turn right on MCKEITHEN DR 0.26 mi
-  Destination on the right

#6 - 7:28 AM - MCKEITHEN DR & (NNE) / & Mckeithen Dr

7 Pickup

-  Go southwest on MCKEITHEN DR 0.11 mi
-  Destination on the right






#7 - 7:28 AM - MCKEITHEN DR & WILSON RD (NNE) / Mckeithen Dr & Wilson Rd

1 Pickup

-  Go southwest on MCKEITHEN DR toward WILSON RD 0.10 mi
-  Destination on the left





#8 - 7:28 AM - 320 Mckeithen Drive

1 Pickup

| | | |
|---|---|---------|
|  | Go south on MCKEITHEN DR toward PLEASANT DR | 0.89 mi |
|  | Turn right on PLEASANT DR | 0.35 mi |
|  | Turn left on JULIE ST | 0.17 mi |
|  | Turn left on SUNSHINE DR | 0.21 mi |
|  | Destination on the right | |









#9 - 7:32 AM - 108 Sunshine Drive

1 Pickup

| | | |
|---|--|---------|
|  | Go east on SUNSHINE DR toward MCKEITHEN DR | 0.14 mi |
|  | Turn right on MCKEITHEN DR | 1.70 mi |
|  | Turn right on TWIN BRIDGES RD | 1.48 mi |
|  | Destination on the right | |










#10 - 7:39 AM - 6314 Twin Bridges Road

2 Pickup

| | | |
|---|---|---------|
|  | Go west on TWIN BRIDGES RD toward CODY LN | 0.40 mi |
|  | Turn right on CODY LN | 0.18 mi |
|  | Turn left | 367 ft |
|  | Make U-turn and go back | 367 ft |
|  | Turn right on CODY LN | 0.18 mi |
|  | Turn left on TWIN BRIDGES RD | 1.57 mi |
|  | Turn right on BAYOU OAKS DR | 75 ft |
|  | Destination on the left | |

#11 - 7:47 AM - 7 Bayou Oaks Drive

1 Pickup

| | | |
|---|--|---------|
|  | Go east on BAYOU OAKS DR toward BEAGLE RUN | 0.10 mi |
|  | Turn right on ASHLYN WAY | 312 ft |
|  | Turn right on BEAGLE RUN | 0.11 mi |
|  | Turn left on BAYOU OAKS DR | 294 ft |
|  | Turn right on TWIN BRIDGES RD | 3.41 mi |
|  | Turn right on EUGENE LEVY DR | 241 ft |
|  | Turn right | 0.11 mi |
|  | Turn left | 117 ft |
|  | Destination on the right | |

#12 - 7:55 AM - 6143 Coco Drive

1 Pickup

| | | |
|---|-------------------------------|---------|
|  | Continue southeast | 158 ft |
|  | Turn left | 0.11 mi |
|  | Turn right on EUGENE LEVY DR | 241 ft |
|  | Turn right on TWIN BRIDGES RD | 0.18 mi |
|  | Continue on HORSESHOE DR | 0.66 mi |
|  | Turn left on PRESCOTT RD | 0.39 mi |
|  | Destination on the left | |

#13 - 8:00 AM - Cherokee Elementary School / 5700 Prescott Road

19 Dropoff

Run - CHEROKEE ELEM 6

6/5/2023 - 6/29/2023

Driver: HEY, BRUCE B

Vehicle:

Mon, Tue, Wed, Thu, Fri

Time: 44 min

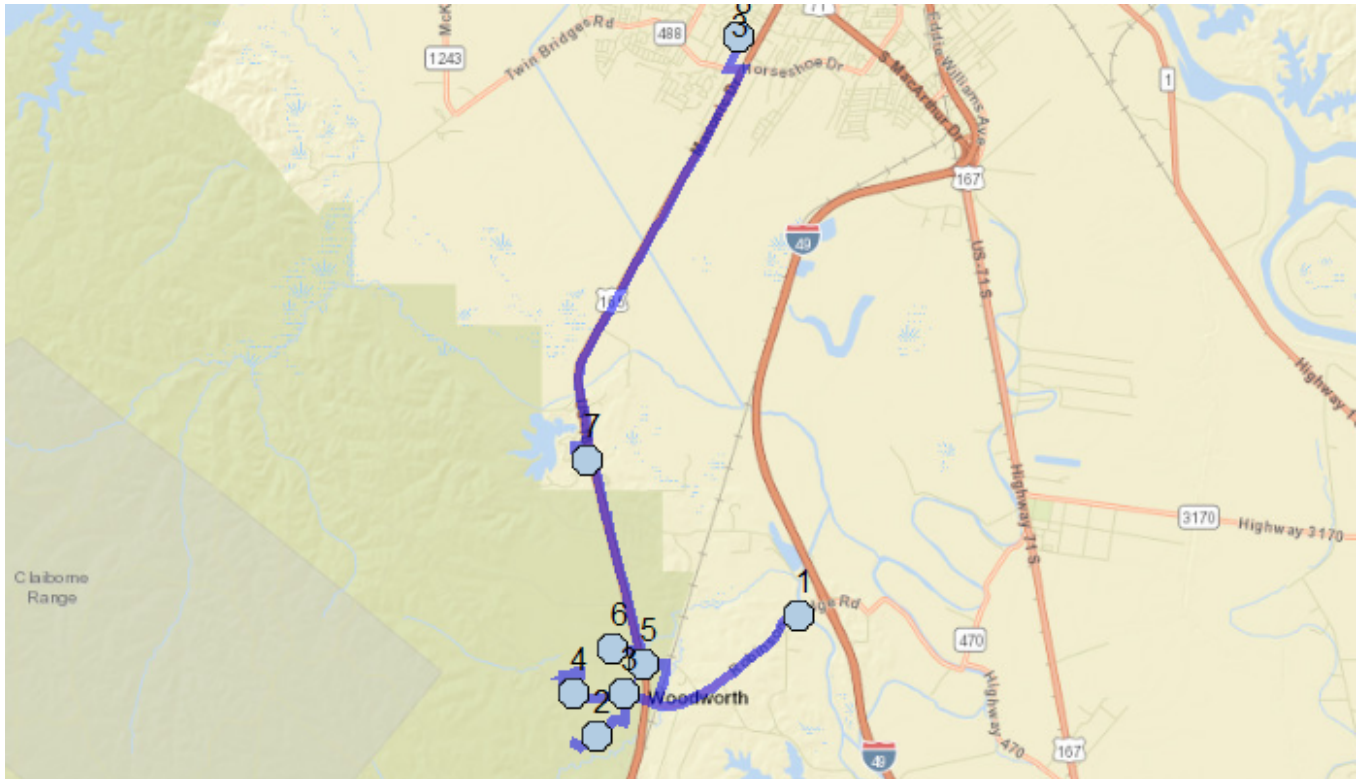
Distance: 18.19 mi

Student Crossing <X>

Students: 10 / 10









Description: Woodworth Area

Map





#1 - 7:16 AM - BOB ODOM LP & ST ABIGAIL LN (NE) / Bob Odom Lp & St Abigail Ln

1 Pickup

-  Go north on BOB ODOM LP toward ROBINSON BRIDGE RD 390 ft
-  Turn left on ROBINSON BRIDGE RD 2.30 mi
-  Continue on CASTOR PLUNGE RD 0.21 mi
-  Turn left on BAYOU CLEAR RD 1.00 mi
-  Turn right on EMMA 0.14 mi
-  Make U-turn and go back on EMMA 0.14 mi
-  Turn left on BAYOU CLEAR RD 0.23 mi
-  Destination on the left



#2 - 7:26 AM - 144 Bayou Clear Road

1 Pickup

-  Go northeast on BAYOU CLEAR RD toward DEVILLE 0.76 mi
-  Turn left on CASTOR PLUNGE RD 376 ft
-  Destination on the right










#3 - 7:29 AM - CASTOR PLUNGE RD & LEBLANC (ENE) / Castor Plunge Rd & Leblanc

3 Pickup

-  Go west on CASTOR PLUNGE RD toward LEBLANC 0.62 mi
-  Destination on the right





#4 - 7:31 AM - CASTOR PLUNGE RD & OLD OAK (ESE) / Castor Plunge Rd & Old Oak

1 Pickup

-  Go northwest on CASTOR PLUNGE RD toward OLD OAK 0.18 mi
-  Turn right on LANGSTON RD 0.16 mi
-  Turn right on MARSHALL RD 0.47 mi
-  Turn left on LANGSTON RD 0.16 mi
-  Turn left on CASTOR PLUNGE RD 1.07 mi
-  Continue on ROBINSON BRIDGE RD 0.14 mi
-  Turn left on RAILROAD AVE 0.51 mi
-  Turn left on BUTLER 0.25 mi
-  Destination on the right









#5 - 7:42 AM - 1 Butler Drive

1 Pickup

-  Go west on BUTLER toward LA HWY 165 S 54 ft
-  Turn right on LA HWY 165 S 0.21 mi
-  Turn left on BROOKWOOD 0.32 mi
-  Destination on the right









#6 - 7:44 AM - BROOKWOOD & MAGNOLIA (ENE) / Brookwood & Magnolia

1 Pickup

-  Go west on BROOKWOOD toward MAGNOLIA 43 ft
-  Turn right on MAGNOLIA 0.11 mi
-  Turn right to stay on MAGNOLIA 172 ft
-  Turn right to stay on MAGNOLIA 0.11 mi
-  Turn left on BROOKWOOD 0.33 mi
-  Turn left on LA HWY 165 S 2.36 mi
-  Turn left on TALL TIMBER 345 ft
-  Destination on the right

#7 - 7:50 AM - TALL TIMBER & TIMBER RIDGE DR (ENE) / Tall Timber & Timber Ridge Dr

2 Pickup

| | | |
|---|---------------------------------|---------|
|  | Continue west on TALL TIMBER | 43 ft |
|  | Turn right on TIMBER RIDGE DR | 0.27 mi |
|  | Turn right on TIMBER LAKE DR | 0.20 mi |
|  | Turn left on LA HWY 165 S | 2.60 mi |
|  | Continue on MASONIC DR | 2.46 mi |
|  | Make sharp left on HORSESHOE DR | 0.21 mi |
|  | Turn right on PRESCOTT RD | 0.39 mi |
|  | Destination on the left | |

#8 - 8:00 AM - Cherokee Elementary School / 5700 Prescott Road

10 Dropoff

Run - D. F. HUDDLE ELEM 1

6/5/2023 - 6/29/2023

Driver: KING, LAQUANDA

Vehicle:

Mon, Tue, Wed, Thu, Fri

Time: 19 min

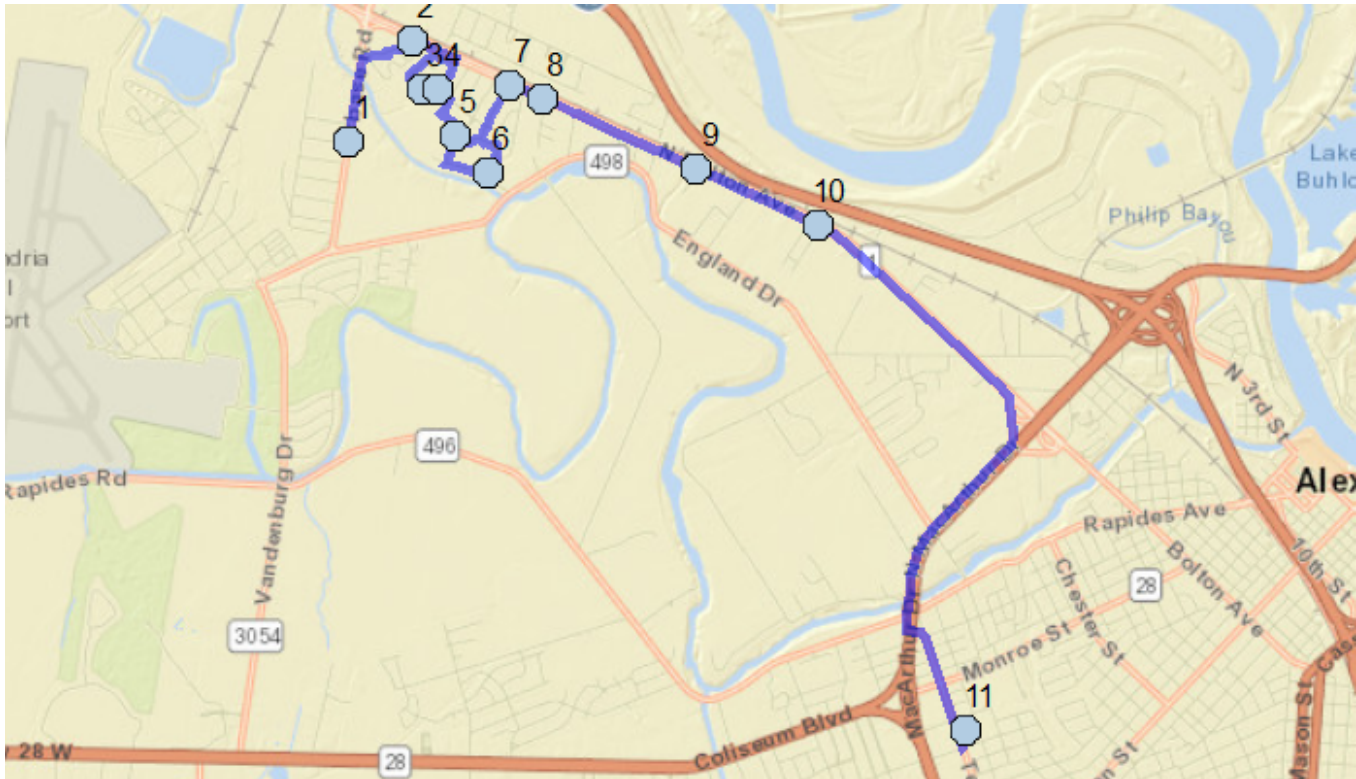
Distance: 7.39 mi

Student Crossing <X>

Students: 16 / 16

Description:

Map



#1 - 7:40 AM - AIRBASE RD & SECOND (NNE) / Airbase Rd & Second

2 Pickup

-  Go north on AIRBASE RD toward FIRST 0.38 mi
-  Turn right 0.23 mi
-  Turn left 154 ft
-  Destination on the left


#2 - 7:42 AM - 6101 North Bolton Ave

2 Pickup

-  Go northeast toward N BOLTON AVE 46 ft
-  Turn right on N BOLTON AVE 0.20 mi
-  Turn right on ULSTER DR 0.17 mi
-  Turn right on SABINA DR 421 ft
-  Destination on the right






#3 - 7:43 AM - SABINA DR & SABINA DR (NE) / Sabina Dr & Sabina Dr

2 Pickup

| | | |
|---|---------------------------------|---------|
|  | Continue southwest on SABINA DR | 43 ft |
|  | Turn right to stay on SABINA DR | 488 ft |
|  | Turn right on DUBLIND RD | 0.24 mi |
|  | Turn right on ULSTER DR | 0.14 mi |
|  | Destination on the right | |



#4 - 7:45 AM - ULSTER DR & SABINA DR (N) / Sabina Dr & Ulster Dr

1 Pickup

| | | |
|---|--|---------|
|  | Go south on ULSTER DR toward SABINA DR | 43 ft |
|  | Turn left on SABINA DR | 298 ft |
|  | Turn right on TULLAMORE ST | 386 ft |
|  | Turn left on ROSEMARY DR | 0.13 mi |
|  | Destination on the right | |







#5 - 7:46 AM - ROSEMARY DR & ORCHID LP (WNW) / Orchid Lp & Rosemary Dr

2 Pickup

| | | |
|--|--|---------|
|  | Go southeast on ROSEMARY DR toward ORCHID LP | 0.32 mi |
|  | Destination on the right | |




#6 - 7:47 AM - ROSEMARY DR & HIDEAWAY DR (N) / Hideaway Dr & Rosemary Dr

2 Pickup

| | | |
|---|--|---------|
|  | Go southwest on ROSEMARY DR toward HIDEAWAY DR | 43 ft |
|  | Turn right on HIDEAWAY DR | 0.19 mi |
|  | Turn right on ORCHID LP | 0.12 mi |
|  | Turn right on ROSEMARY DR | 0.11 mi |
|  | Turn left on ROSCOMMON DR | 0.27 mi |
|  | Destination on the right | |

#7 - 7:50 AM - ROSCOMMON DR & N BOLTON AVE (S) / N Bolton Ave & Roscommon Dr

2 Pickup

| | | |
|---|--|---------|
|  | Go northeast on ROSCOMMON DR toward N BOLTON AVE | 43 ft |
|  | Turn right on N BOLTON AVE | 0.16 mi |
|  | Destination on the right | |

#8 - 7:50 AM - N BOLTON AVE & COMMUNITY LN (W) / Community Ln & N Bolton Ave

| | | |
|---|--|---------|
|  | Go southeast on N BOLTON AVE toward COMMUNITY LN | 0.75 mi |
|---|--|---------|



Destination on the right

#9 - 7:51 AM - 4207 North Bolton Ave

1 Pickup



Continue southeast on N BOLTON AVE

0.59 mi



Destination on the right

#10 - 7:52 AM - N BOLTON AVE & SHIRLEY AVE (W) / N Bolton Ave & Shirley Ave

2 Pickup



Continue southeast on N BOLTON AVE

1.07 mi



Continue on N MACARTHUR DR

0.79 mi



Continue on N MACARTHUR DR

0.30 mi



Continue on MACARTHUR

0.18 mi



Turn left on TEXAS AVE

216 ft



Continue on TEXAS AV

0.56 mi



Turn left on D.F. HUDDLE DROP OFF LOOP

395 ft



Destination on the right

#11 - 8:00 AM - D F Huddle Elementary / 505 Texas Avenue

16 Dropoff

Run - D. F. HUDDLE ELEM 2

6/5/2023 - 6/29/2023

Driver: COLE, LATRENDA S

Vehicle:

Mon, Tue, Wed, Thu, Fri

Time: 24 min

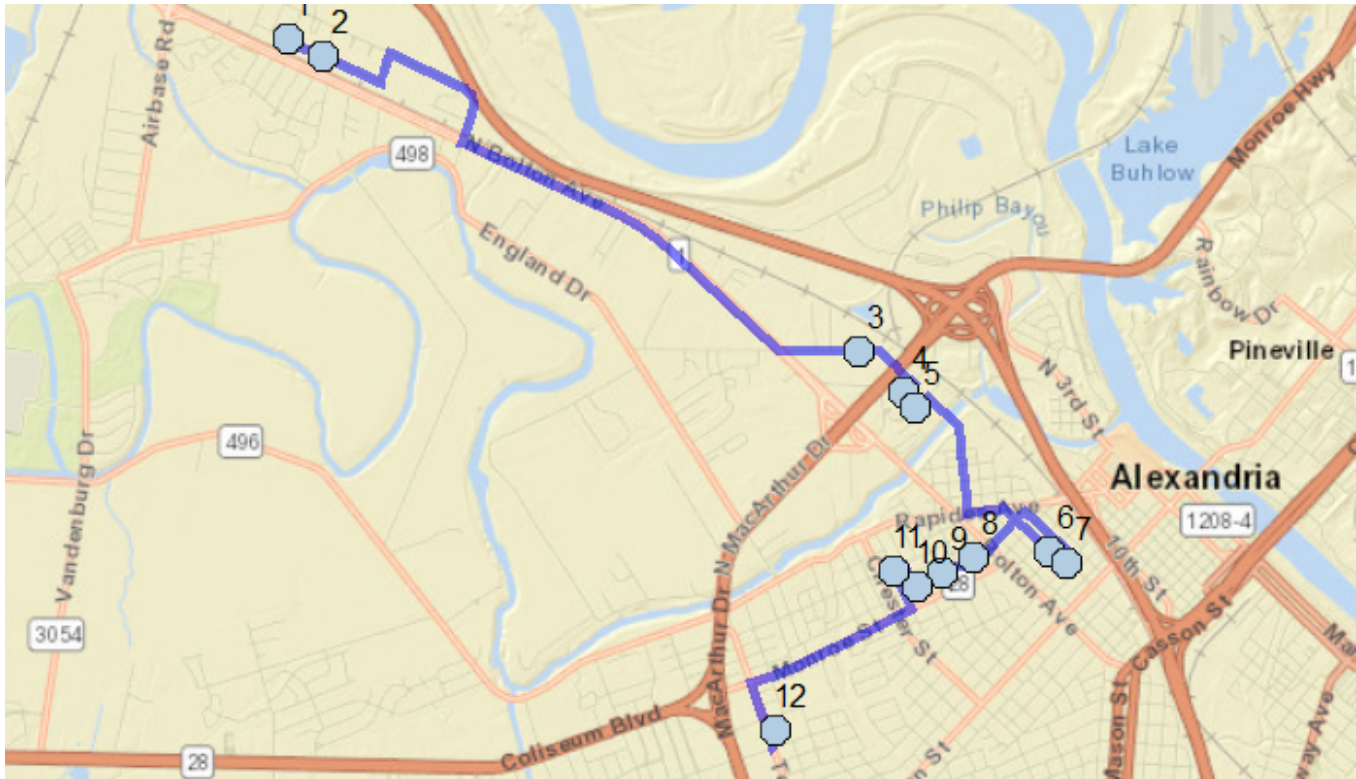
Distance: 7.28 mi

Student Crossing <X>

Students: 21 / 21



Description:

Map










#1 - 7:36 AM - LANNY ST & MARLENE ST (NW) / Lanny St & Marlene St

3 Pickup

-  Go southeast on LANNY ST toward MARLENE ST 0.18 mi
-  Destination on the right







#2 - 7:36 AM - LANNY ST & DEBBIE ST (W) / Debbie St & Lanny St

3 Pickup

-  Go southeast on LANNY ST toward DEBBIE ST 0.27 mi
-  Turn left on TUMA DR 0.13 mi
-  Turn right on OLD BOYCE RD 0.40 mi
-  Continue on POWELL LN 0.22 mi
-  Turn left on N BOLTON AVE 1.67 mi
-  Bear left on ENTERPRISE RD 0.36 mi
-  Destination on the right




#3 - 7:44 AM - 1305 Enterprise Road

1 Pickup

| | | |
|---|--|---------|
|  | Go east on ENTERPRISE RD toward GRAHAM RD / STRACENER ST | 375 ft |
|  | Continue on STRACENER ST | 247 ft |
|  | Continue on STACENER ST | 290 ft |
|  | Continue on STRACENER ST | 0.12 mi |
|  | Turn right on FURBY ST | 300 ft |
|  | Destination on the right | |








#4 - 7:45 AM - FURBY ST & SOUTH ST (NNE)

1 Pickup

| | | |
|---|--|--------|
|  | Go southwest on FURBY ST toward SOUTH ST | 43 ft |
|  | Turn left on SOUTH ST | 420 ft |
|  | Destination on the right | |




#5 - 7:45 AM - SOUTH ST & YOIST ST (WNW) / South St & Yoist St

2 Pickup

| | | |
|---|--|---------|
|  | Go southeast on SOUTH ST toward YOIST ST | 43 ft |
|  | Turn left on YOIST ST | 364 ft |
|  | Turn right on N STRACENER ST | 0.20 mi |
|  | Continue on N 16TH ST | 0.36 mi |
|  | Turn left on RAPIDES AVE | 0.16 mi |
|  | Turn right on 14TH ST | 0.28 mi |
|  | Destination on the right | |





#6 - 7:50 AM - 14TH ST & PARK AV (WNW) / 14th St & Park Av

1 Pickup

| | | |
|---|--|--------|
|  | Go southeast on 14TH ST toward PARK AV | 463 ft |
|  | Turn left on ELLIOTT ST | 64 ft |
|  | Destination on the right | |



#7 - 7:50 AM - ELLIOTT ST & 13TH ST (SSW) / 13TH ST & ELLIOTT ST

3 Pickup

| | | |
|---|---|---------|
|  | Go northeast on ELLIOTT ST toward 13TH ST | 219 ft |
|  | Turn left on 13TH ST | 0.30 mi |
|  | Turn left on LEVIN ST | 0.31 mi |
|  | Destination on the right | |



#8 - 7:53 AM - LEVIN ST & FLORENCE AVE (NE) / FLORENCE AVE & LEVIN ST

3 Pickup

 Go southwest on LEVIN ST toward FLORENCE AVE 0.15 mi
 Destination on the right






#9 - 7:53 AM - LEVIN ST & BALL POWELL ST (NE) / BALL POWELL ST & LEVIN ST

1 Pickup

 Go southwest on LEVIN ST toward BALL POWELL ST 0.13 mi
 Destination on the right






#10 - 7:54 AM - LEVIN ST & LOUISIANA AVE (NE)

2 Pickup

 Go southwest on LEVIN ST toward LOUISIANA AVE 43 ft
 Turn right on LOUISIANA AVE 0.12 mi
 Turn left on DAY ST 309 ft
 Turn left on MARY ST 43 ft
 Destination on the left

#11 - 7:55 AM - MARY ST & DAY ST (SE) / Day St & Mary St

1 Pickup

 Continue southeast on MARY ST 0.18 mi
 Turn right on MONROE ST 0.78 mi
 Turn left on TEXAS AV 0.29 mi
 Turn left on D.F. HUDDLE DROP OFF LOOP 395 ft
 Destination on the right

#12 - 8:00 AM - D F Huddle Elementary / 505 Texas Avenue

21 Dropoff

Run - D. F. HUDDLE ELEM 3

6/5/2023 - 6/29/2023

Driver: BEYARD, RASHARD

Vehicle:

Mon, Tue, Wed, Thu, Fri

Time: 10 min

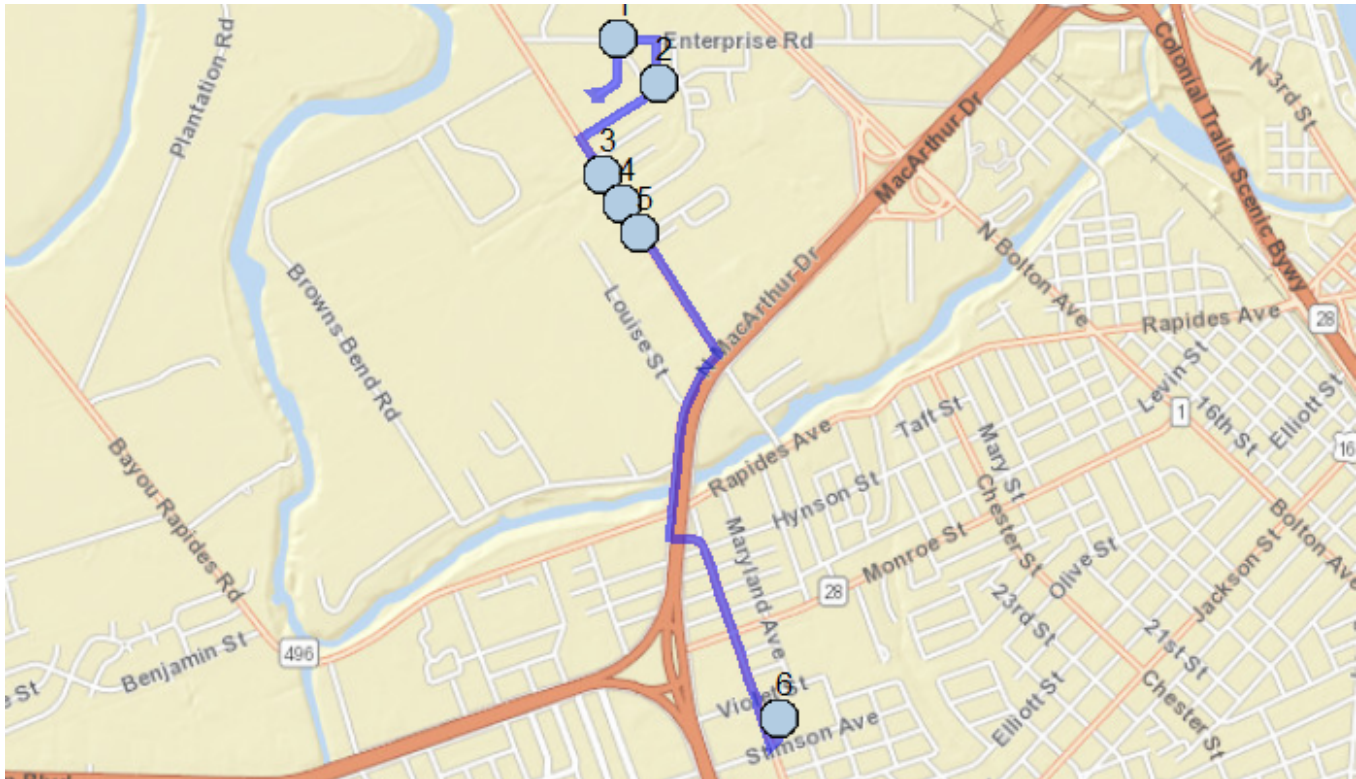
Distance: 2.58 mi

Student Crossing <X>

Students: 19 / 19







Description:

Map




#1 - 7:50 AM - ENTERPRISE RD & JAMESON CT (ENE)

1 Pickup

-  Go west on ENTERPRISE RD toward JAMESON CT 43 ft
-  Turn left on JAMESON CT 0.15 mi
-  Turn right to stay on JAMESON CT 0.19 mi
-  Turn right on ENTERPRISE RD 496 ft
-  Turn right on SABINE DR 0.11 mi
-  Destination on the right

#2 - 7:52 AM - SABINE DR & LASALLE DR (NW) / Unknown Address

1 Pickup

-  Continue southeast on SABINE DR 43 ft
-  Turn right on LASALLE DR 0.24 mi
-  Turn left on ENGLAND DR 0.11 mi
-  Destination on the right

#3 - 7:54 AM - ENGLAND DR & SABINE DR (NW) / England Dr & Sabine Dr

2 Pickup

-  Continue southeast on ENGLAND DR 446 ft
-  Destination on the right








#4 - 7:54 AM - ENGLAND DR & LOBLOLLY LN (NW) / England Dr & Loblolly Ln

12 Pickup

-  Continue southeast on ENGLAND DR 436 ft
-  Destination on the right

#5 - 7:54 AM - ENGLAND DR & SUMMER WOOD (NW) / England Dr & Summer Wood

3 Pickup

-  Continue southeast on ENGLAND DR 0.35 mi
-  Turn right on N MACAURTHUR DR 0.30 mi
-  Continue on MACAURTHUR 0.18 mi
-  Turn left on TEXAS AVE 216 ft
-  Continue on TEXAS AV 0.56 mi
-  Turn left on D.F. HUDDLE DROP OFF LOOP 395 ft
-  Destination on the right

#6 - 8:00 AM - D F Huddle Elementary / 505 Texas Avenue

19 Dropoff

Run - D. F. HUDDLE ELEM 4

6/5/2023 - 6/29/2023

Driver: ANDERSON, JAMES L

Vehicle:

Mon, Tue, Wed, Thu, Fri

Time: 25 min

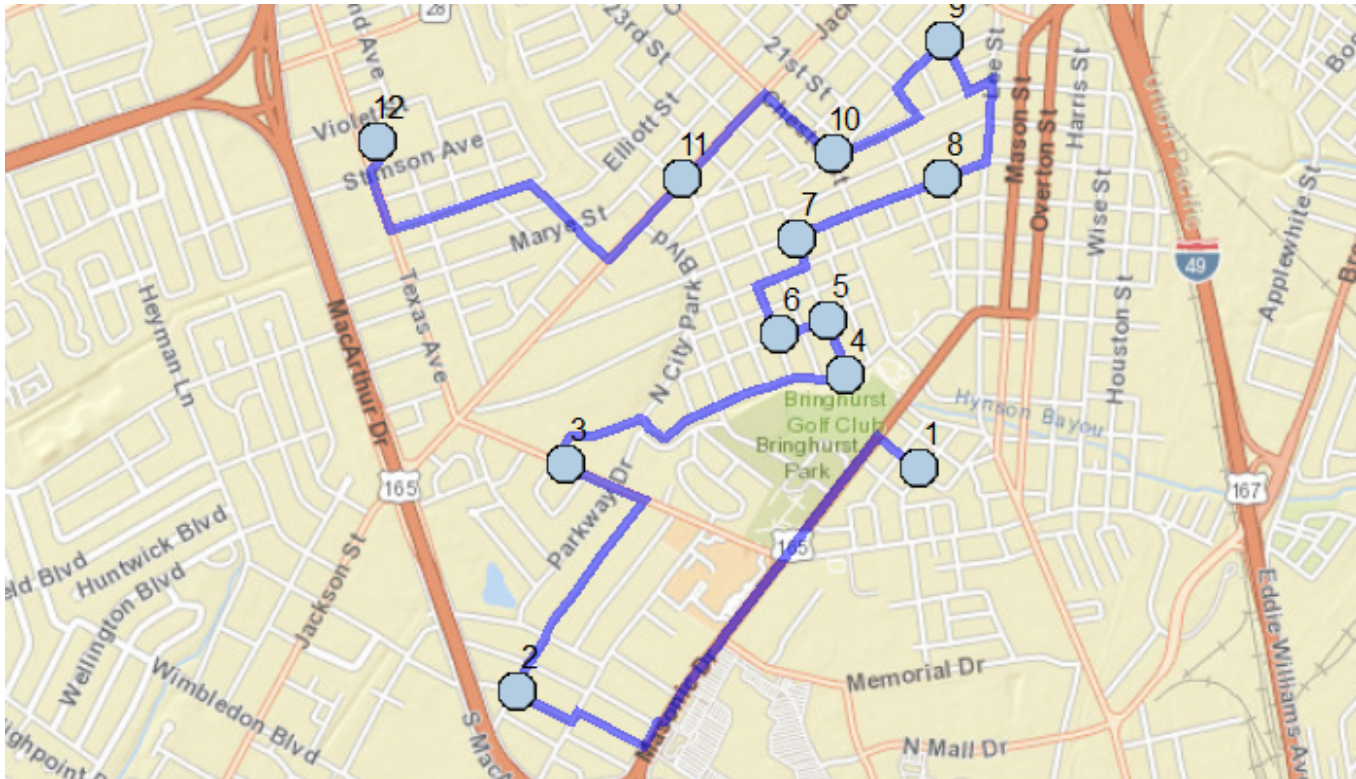
Distance: 6.38 mi

Student Crossing <X>

Students: 17 / 17







Description:

Map







#1 - 7:35 AM - BEATRICE ST & DENNIS ST (NNW)

1 Pickup

-  Go northwest on BEATRICE ST toward HERBERT ST 0.13 mi
-  Turn left on MASONIC HW 0.83 mi
-  Turn right on MASONIC DR 423 ft
-  Turn right on BOYCE ST 0.17 mi
-  Turn left on PRESCOTT RD and immediately turn right on ANDREWS ST 0.17 mi
-  Destination on the right

#2 - 7:39 AM - ANDREWS ST & HALSEY ST (E)

2 Pickup

-  Go northwest on ANDREWS ST toward HALSEY ST 45 ft
-  Turn right on HALSEY ST 0.54 mi
-  Turn left on TEXAS AV 0.20 mi
-  Destination on the right




#3 - 7:42 AM - 1603 Texas Ave

1 Pickup

-  Continue northwest on TEXAS AV 133 ft
-  Turn right on CAROL CT 0.25 mi
-  Turn right on N CITY PARK BL 0.52 mi
-  Destination on the right

#4 - 7:45 AM - N CITY PARK BL & HARVARD ST (SW) / Harvard St & N City Park Bl

1 Pickup

-  Go northeast on N CITY PARK BL toward HARVARD ST 43 ft
-  Turn left on HARVARD ST 0.13 mi
-  Destination on the right






#5 - 7:46 AM - HARVARD ST & WARSHAUER ST (SE) / Harvard St & Warshauer St

2 Pickup

-  Continue north on HARVARD ST 43 ft
-  Turn left on WARSHAUER ST 0.11 mi
-  Destination on the right

#6 - 7:46 AM - WARSHAUER ST & DARTMOUTH ST (NE) / Dartmouth St & Warshauer St

1 Pickup

-  Go west on WARSHAUER ST toward DARTMOUTH ST 43 ft
-  Turn right on DARTMOUTH ST 0.13 mi
-  Turn right on VANCE AV 0.12 mi
-  Turn left on HARVARD ST 339 ft
-  Destination on the right


#7 - 7:48 AM - HARVARD ST & HILL ST (SE)

2 Pickup

-  Go north on HARVARD ST toward HILL ST 43 ft
-  Turn right on HILL ST 0.37 mi
-  Destination on the right

#8 - 7:49 AM - HILL ST & HICKORY ST (SW) / Hickory St & Hill St






2 Pickup

-  Go east on HILL ST toward HICKORY ST 0.11 mi
-  Turn left on LEE ST 0.19 mi
-  Make sharp left on TURNER ST 329 ft

 Turn right on BARRISTER ST 0.13 mi
 Destination on the right





#9 - 7:51 AM - BARRISTER ST & POLK ST (SE) / Barrister St & Polk St

2 Pickup

 Go northwest on BARRISTER ST toward POLK ST 43 ft
 Turn left on POLK ST 0.16 mi
 Turn left on THORNTON AV 431 ft
 Turn right on TURNER ST 0.21 mi
 Destination on the right







#10 - 7:53 AM - TURNER ST & POLK ST (NE) / Chester St & Polk St & Turner St

1 Pickup

 Go southwest on TURNER ST toward CHESTER ST 43 ft
 Turn right on CHESTER ST 0.21 mi
 Turn left on JACKSON ST 0.28 mi
 Destination on the right

#11 - 7:55 AM - JACKSON ST & BUSH AVE (NNE) / BUSH AV & BUSH AVE & JACKSON ST

2 Pickup

 Continue southwest on JACKSON ST 0.25 mi
 Turn right on PIERSON ST 0.25 mi
 Turn left on MADONNA DR 0.34 mi
 Turn right on TEXAS AV 0.14 mi
 Turn right on D.F. HUDDLE DROP OFF LOOP 395 ft
 Destination on the right

#12 - 8:00 AM - D F Huddle Elementary / 505 Texas Avenue

17 Dropoff

Run - D. F. HUDDLE ELEM 5

6/5/2023 - 6/29/2023

Driver: SEWELL, ANGELA

Vehicle:

Mon,Tue,Wed,Thu,Fri

Time: 11 min

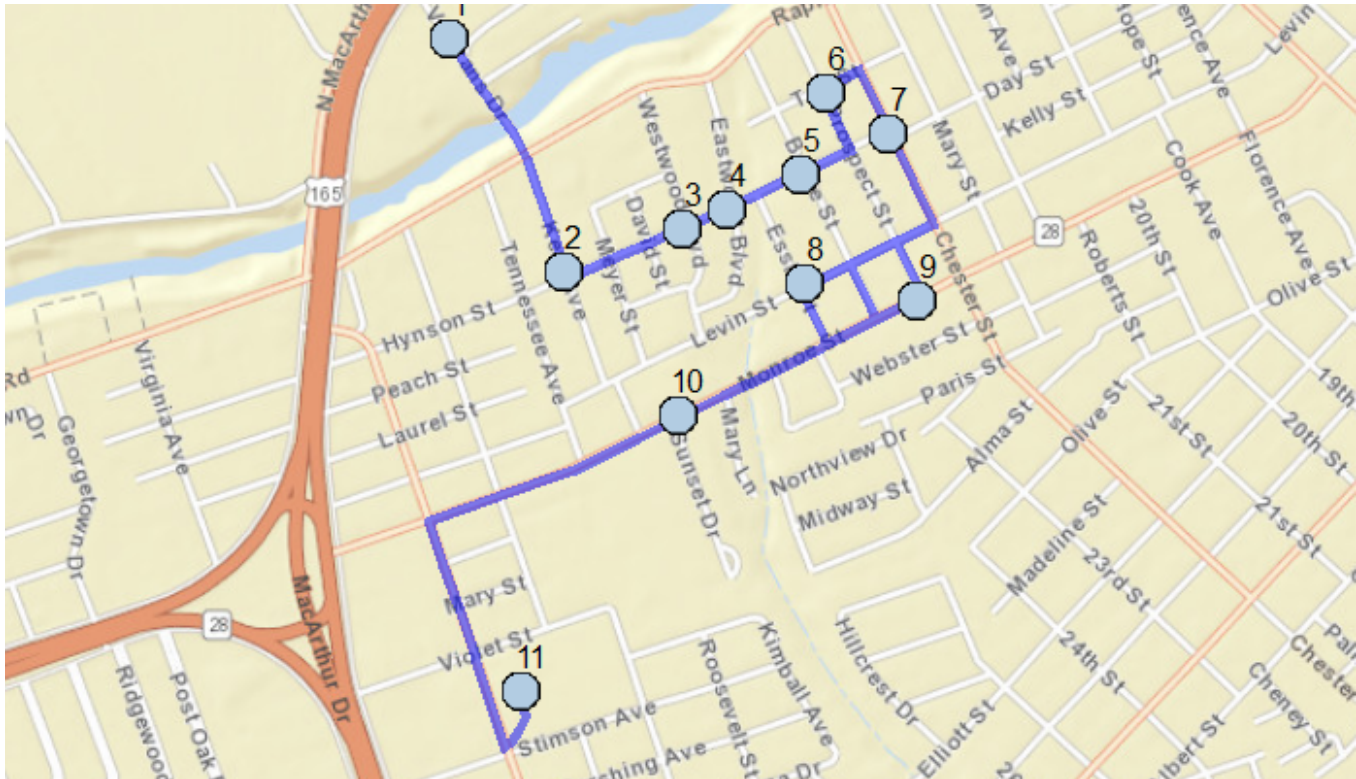
Distance: 2.62 mi

Student Crossing <X>

Students: 23 / 23




Description:

Map



#1 - 7:49 AM - VETERANS DR & BAYOU VIEW DR (NNW) / Bayou View Dr & Veterans Dr

1 Pickup

-  Go southeast on VETERANS DR toward BAYOU VIEW DR 0.17 mi
-  Continue on KENT AVE 0.15 mi
-  Destination on the right

#2 - 7:50 AM - KENT AVE & HYNSON ST (NW) / HYNSON ST & KENT AVE

2 Pickup

-  Continue south on KENT AVE 43 ft
-  Turn left on HYNSON ST 0.15 mi
-  Destination on the right

#3 - 7:51 AM - HYNSON ST & WESTWOOD BLVD (SW) / Hynson St & Westwood Blvd

1 Pickup

-  Go northeast on HYNSON ST toward WESTWOOD BLVD 308 ft



Destination on the right

#4 - 7:51 AM - HYNSON ST & EASTWOOD BLVD (SW) / EASTWOOD BLVD & HYNSON ST

2 Pickup



Go northeast on HYNSON ST toward EASTWOOD BLVD

526 ft



Destination on the right

#5 - 7:51 AM - HYNSON ST & BERTIE ST (SW) / Bertie St & Hynson St

4 Pickup



Go northeast on HYNSON ST toward BERTIE ST

361 ft



Turn left on PROSPECT ST

386 ft



Destination on the right

#6 - 7:52 AM - PROSPECT ST & TAFT ST (SE)

1 Pickup



Continue northwest on PROSPECT ST

43 ft



Turn right on TAFT ST

282 ft



Turn right on CHESTER ST

453 ft



Destination on the right

#7 - 7:52 AM - CHESTER ST & DAY ST (WNW) / Chester St & Day St

1 Pickup



Go southeast on CHESTER ST toward DAY ST

0.12 mi



Turn right on LEVIN ST

0.17 mi



Destination on the right

#8 - 7:54 AM - LEVIN ST & ESSIE ST (NE) / Essie St & Levin St

2 Pickup



Continue southwest on LEVIN ST

43 ft



Turn left on ESSIE ST

395 ft



Turn left on MONROE ST

0.12 mi



Destination on the right

#9 - 7:54 AM - MONROE ST & PROSPECT ST (SW)

2 Pickup



Continue northeast on MONROE ST

43 ft







Turn left on PROSPECT ST

394 ft

-  Turn left on LEVIN ST 325 ft
-  Turn left on BERTIE ST 395 ft
-  Turn right on MONROE ST 0.27 mi
-  Destination on the right

#10 - 7:56 AM - MONROE ST & SUNSET DR (NE)

7 Pickup

-  Continue west on MONROE ST 0.33 mi
-  Turn left on TEXAS AV 0.29 mi
-  Turn left on D.F. HUDDLE DROP OFF LOOP 395 ft
-  Destination on the right

#11 - 8:00 AM - D F Huddle Elementary / 505 Texas Avenue

23 Dropoff

Run - D. F. HUDDLE ELEM 6

6/5/2023 - 6/29/2023

Driver: WATKINS, ELVIN

Vehicle:

Mon, Tue, Wed, Thu, Fri

Time: 25 min

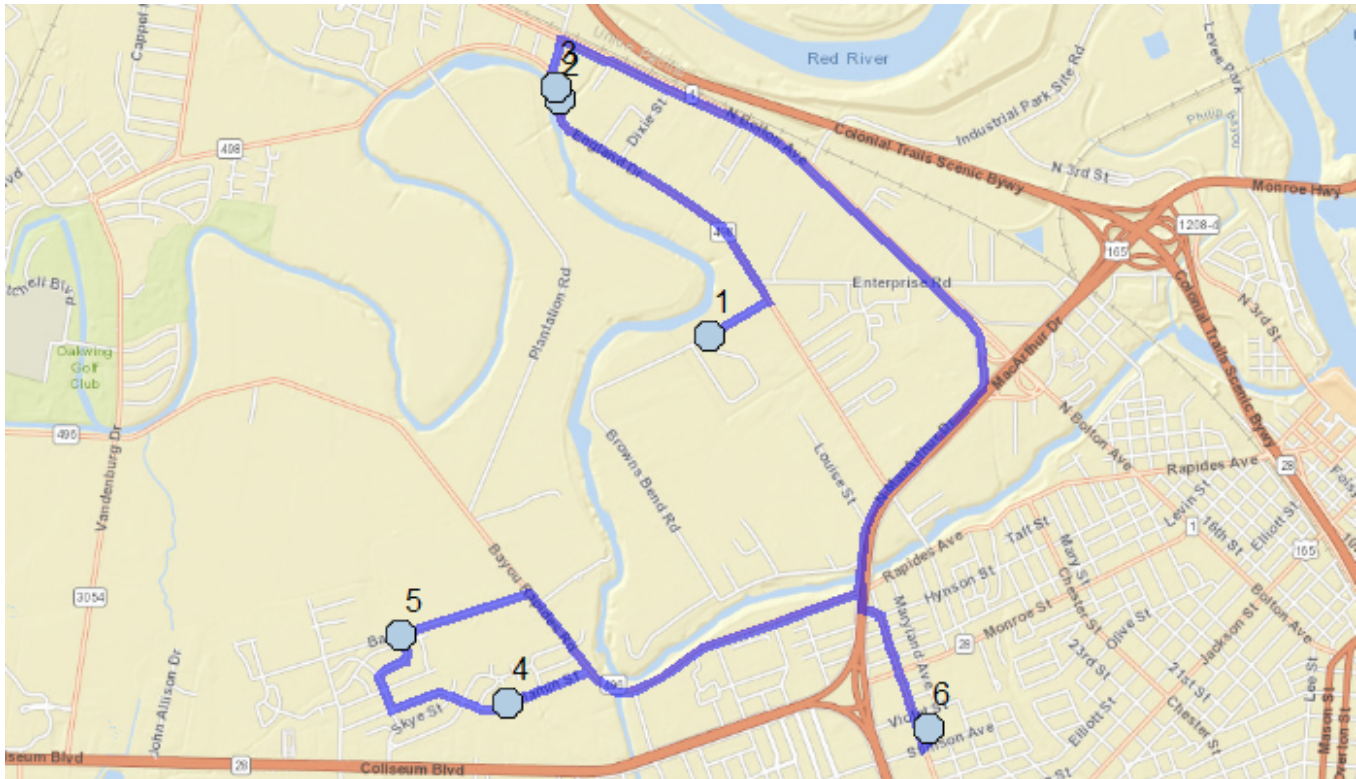
Distance: 9.67 mi

Student Crossing <X>

Students: 26 / 26




Description:

Map



#1 - 7:34 AM - BROWNS BEND RD & E SYCAMORE ST (ENE) / Browns Bend Rd & E Sycamore St

22 Pickup

-  Go northeast on BROWNS BEND RD toward ENGLAND DR 0.25 mi
-  Turn left on ENGLAND DR 1.12 mi
-  Destination on the right



#2 - 7:39 AM - 4324 England Drive








1 Pickup

-  Go north on ENGLAND DR 255 ft
-  Destination on the right

#3 - 7:39 AM - 4020 England Drive / 4326 England Drive





1 Pickup

-  Go northwest on ENGLAND DR toward POWELL LN 279 ft
-  Bear right on POWELL LN 0.13 mi

| | | |
|---|--------------------------------|---------|
|  | Turn right on N BOLTON AVE | 1.86 mi |
|  | Continue on N MACARTHUR DR | 0.79 mi |
|  | Continue on N MACAURTHUR DR | 0.30 mi |
|  | Continue on MACAURTHUR | 0.12 mi |
|  | Turn right on BAYOU RAPIDES HW | 1.11 mi |
|  | Turn left on BENJAMIN ST | 0.33 mi |
|  | Destination on the left | |












#4 - 7:49 AM - 5221 Benjamin St

1 Pickup

| | | |
|---|--|---------|
|  | Go west on BENJAMIN ST toward SARAH ST | 0.46 mi |
|  | Turn right on MEADOWLARK DR | 0.14 mi |
|  | Turn right on BLUE BONNET ST | 0.21 mi |
|  | Destination on the right | |

#5 - 7:52 AM - BLUE BONNET ST & BALL LN (SSE) / Ball Ln & Blue Bonnet St

1 Pickup

| | | |
|---|--|---------|
|  | Continue north on BLUE BONNET ST | 43 ft |
|  | Turn right on BALL LN | 0.51 mi |
|  | Turn right on BAYOU RAPIDES HW | 277 ft |
|  | Continue on BAYOU RAPIDES RD | 0.19 mi |
|  | Continue on BAYOU RAPIDES HW | 1.24 mi |
|  | Continue on BAYOU RAPIDES RD | 71 ft |
|  | Make sharp right on MACARTHUR DR | 348 ft |
|  | Turn left on TEXAS AVE | 144 ft |
|  | Continue on TEXAS AV | 0.56 mi |
|  | Turn left on D.F. HUDDLE DROP OFF LOOP | 395 ft |
|  | Destination on the right | |

#6 - 8:00 AM - D F Huddle Elementary / 505 Texas Avenue

26 Dropoff

Run - D. F. HUDDLE ELEM 7

6/5/2023 - 6/29/2023

Driver: BAPTISTE, HERBERT V

Vehicle:

Mon, Tue, Wed, Thu, Fri

Time: 15 min

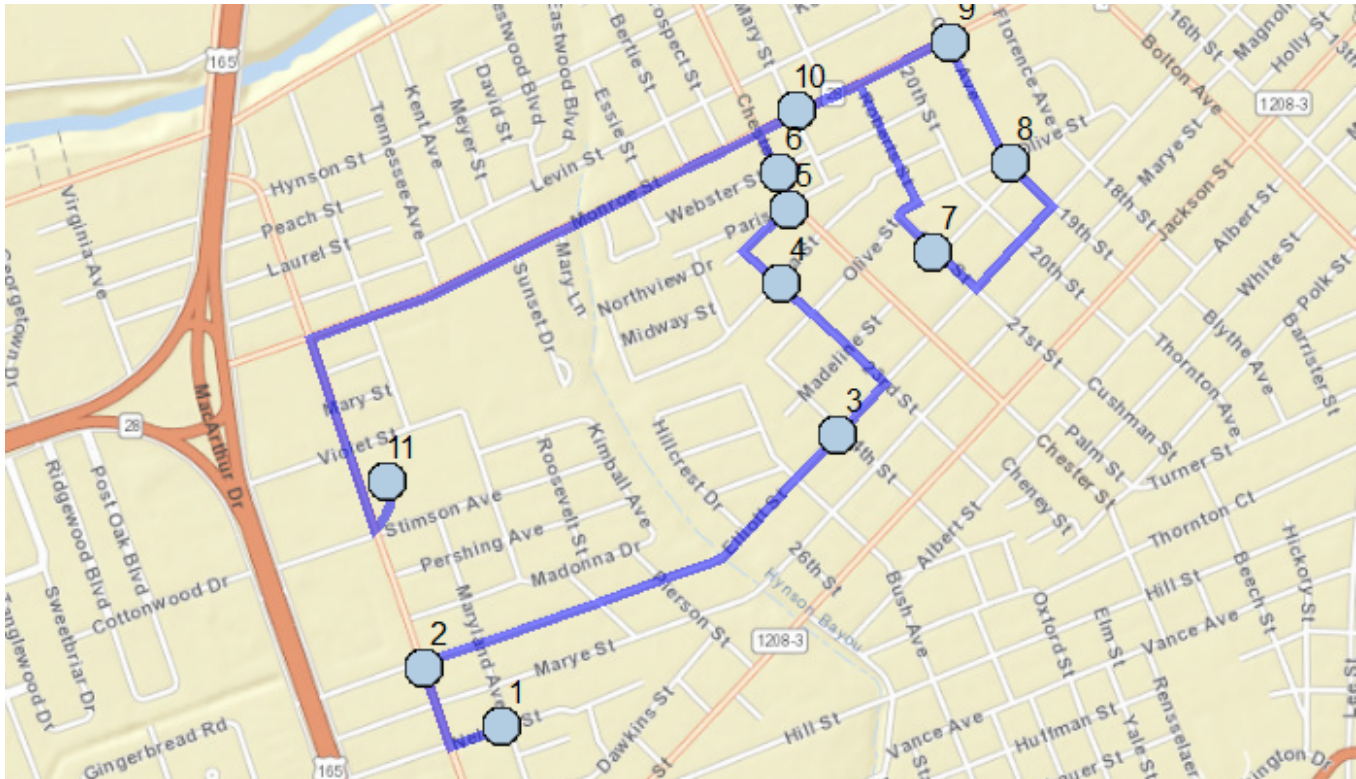
Distance: 3.9 mi

Student Crossing <X>

Students: 21 / 21


Description:

Map






#1 - 7:45 AM - NELSON ST & MARYLAND AVE (W) / MARYLAND AVE & NELSON ST

1 Pickup

-  Go west on NELSON ST toward TEXAS AV 428 ft
-  Turn right on TEXAS AV 0.12 mi
-  Destination on the right



#2 - 7:46 AM - TEXAS AV & ELLIOTT ST (SE) / ELLIOTT ST & TEXAS AV

4 Pickup

-  Go north on TEXAS AV toward ELLIOTT ST 43 ft
-  Turn right on ELLIOTT ST 0.71 mi
-  Destination on the right

#3 - 7:48 AM - ELLIOTT ST & 24TH ST (SSW) / 24th St & Elliott St

3 Pickup

-  Go northeast on ELLIOTT ST toward 24TH ST 0.10 mi
-  Turn left on 23RD ST 0.21 mi



Destination on the right

#4 - 7:49 AM - 23RD ST & ALMA ST (ESE)

2 Pickup



Go northwest on 23RD ST toward ALMA ST

401 ft



Turn right on NOBLE ST

479 ft



Destination on the right

#5 - 7:50 AM - NOBLE ST & CHESTER ST (SSW) / CHESTER ST & NOBLE ST & PARIS ST

4 Pickup



Go northeast on NOBLE ST toward PARIS ST / CHESTER ST

43 ft



Turn left on CHESTER ST

258 ft



Destination on the right

#6 - 7:50 AM - CHESTER ST & WEBSTER ST (SE)

2 Pickup



Go northwest on CHESTER ST toward WEBSTER ST

348 ft



Turn right on MONROE ST

0.16 mi



Turn right on ROBERTS ST

0.19 mi



Turn right on OLIVE ST and immediately turn left on 21ST ST

0.11 mi



Destination on the right

#7 - 7:52 AM - 21ST ST & MADELINE ST (WNW) / 21st St & Madeline St

1 Pickup



Go southeast on 21ST ST toward MADELINE ST

421 ft



Turn left on ELLIOTT ST

0.16 mi



Turn left on 19TH ST

458 ft



Destination on the right

#8 - 7:54 AM - 19TH ST & OLIVE ST (SE) / 19TH ST & COOK AVE & OLIVE ST

1 Pickup



Go northwest on 19TH ST toward OLIVE ST / COOK AVE

43 ft



Continue on COOK AVE




0.19 mi







Destination on the right

#9 - 7:55 AM - COOK AVE & MONROE ST (SE)

3 Pickup

-  Go northwest on COOK AVE toward MONROE ST 43 ft
-  Turn left on MONROE ST 0.24 mi
-  Destination on the right

#10 - 7:55 AM - MONROE ST & MARY ST (NE) / MARY ST & MONROE ST

-  Continue southwest on MONROE ST 0.78 mi
-  Turn left on TEXAS AV 0.29 mi
-  Turn left on D.F. HUDDLE DROP OFF LOOP 395 ft
-  Destination on the right

#11 - 8:00 AM - D F Huddle Elementary / 505 Texas Avenue

21 Dropoff

Run - FOREST HILL JR HIGH 001

6/5/2023 - 6/29/2023

Driver:

Vehicle:

Mon, Tue, Wed, Thu, Fri

Time: 45 min

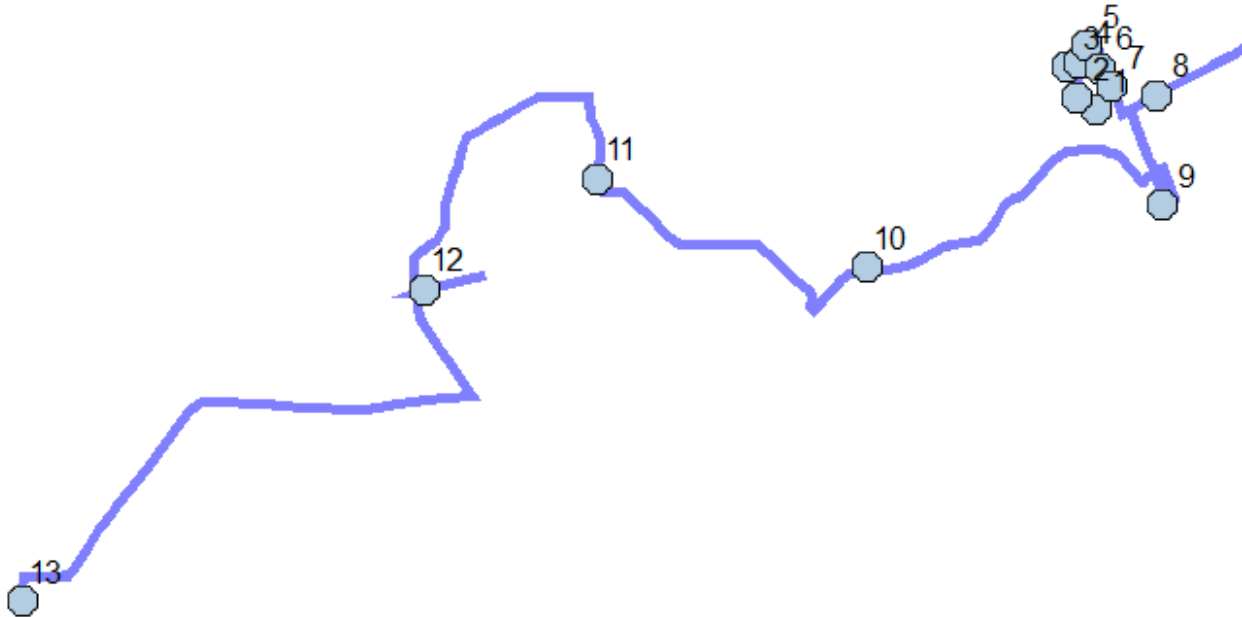
Distance: 18.42 mi

Student Crossing <X>

Students: 24 / 24

Description:

Map



#1 - 6:48 AM - UNION ST & FORD ST (S) / FORD ST & UNION ST

1 Pickup

-  Continue north on UNION ST 339 ft
-  Turn left on HOLLY ST 0.15 mi
-  Destination on the right

#2 - 6:49 AM - HOLLY ST & ST CHARLES ST (ENE)

1 Pickup

-  Continue west on HOLLY ST 43 ft
-  Turn right on ST CHARLES ST 0.26 mi
-  Turn left on CYPRESS ST 224 ft
-  Destination on the right

#3 - 6:51 AM - CYPRESS ST & BEECH ST (NE) / BEECH ST & CYPRESS ST

1 Pickup

-  Continue southwest on CYPRESS ST 43 ft

-  Turn left on BEECH ST 400 ft
-  Turn left on SUGAR ST 0.10 mi
-  Turn left on CANAL ST 345 ft
-  Destination on the right

#4 - 6:52 AM - CANAL ST & CYPRESS ST (SE)

5 Pickup

-  Continue north on CANAL ST 481 ft
-  Turn right on WILLOW ST 440 ft
-  Destination on the right


#5 - 6:53 AM - WILLOW ST & PINE ST (WSW) / PINE ST & WILLOW ST

2 Pickup

-  Continue east on WILLOW ST 369 ft
-  Turn right on HARDY ST 0.18 mi
-  Destination on the right





#6 - 6:53 AM - HARDY ST & ELM ST (NNW) / ELM ST & HARDY ST

1 Pickup

-  Continue south on HARDY ST 43 ft
-  Turn left on ELM ST 224 ft
-  Turn right on RAPIDES AVE 0.14 mi
-  Destination on the right

#7 - 6:54 AM - 2608 Rapides Ave

2 Pickup

-  Continue south on RAPIDES AVE 0.20 mi
-  Turn left on GOODWILL RD 1.02 mi
-  Make U-turn and go back on GOODWILL RD 0.73 mi
-  Destination on the left


#8 - 7:00 AM - 40 Goodwill Rd, #1-D

7 Pickup

-  Continue southwest on GOODWILL RD 0.22 mi
-  Turn left on LA HWY 71 S 0.72 mi
-  Destination on the left




#9 - 7:02 AM - 1108 US-71

1 Pickup

| | | |
|---|--------------------------|---------|
|  | Go south on LA HWY 71 S | 48 ft |
|  | Turn left | 0.11 mi |
|  | Turn left on LA HWY 71 S | 0.24 mi |
|  | Turn left on CLARK ST | 0.18 mi |
|  | Turn right on LA HWY 456 | 0.39 mi |
|  | Bear left on LA HWY 112 | 0.78 mi |
|  | Continue on WATER ST | 0.17 mi |
|  | Continue on LA HWY 112 | 1.04 mi |
|  | Destination on the right | |






#10 - 7:08 AM - LA HWY 112 & WELLS CEMETERY RD (ENE)

1 Pickup

| | | |
|---|---|---------|
|  | Go southwest on LA HWY 112 toward WELLS CEMETERY RD | 0.52 mi |
|  | Turn right on H STRANGE | 2.02 mi |
|  | Destination on the right | |










#11 - 7:14 AM - H STRANGE & BELLE TRACE (SSE) / BELLE TRACE & H STRANGE

1 Pickup

| | | |
|---|--|---------|
|  | Go north on H STRANGE toward BELLE TRACE | 0.60 mi |
|  | Turn left on MARTIN SPRINGS RD | 1.94 mi |
|  | Turn left on FISH HATCHERY | 0.25 mi |
|  | Turn left on MAGNOLIA DR | 375 ft |
|  | Destination on the right | |

#12 - 7:22 AM - 12 Magnolia Rd

1 Pickup

| | | |
|---|--|---------|
|  | Continue east on MAGNOLIA DR | 0.43 mi |
|  | Make U-turn and go back on MAGNOLIA DR | 0.50 mi |
|  | Turn left on FISH HATCHERY RD | 0.87 mi |
|  | Make sharp right on LA HWY 112 | 3.49 mi |
|  | Continue on 7TH AVE | 0.17 mi |
|  | Continue | 0.19 mi |
|  | Turn left on 10TH ST | 0.13 mi |
|  | Turn left on BLUE LAKE RD and immediately turn right on FOREST HILL LOAD/UNLOAD LOOP | 194 ft |
|  | Destination on the right | |

#13 - 7:34 AM - Forest Hill Junior High School / 15 Hwy 497

24 Dropoff

Run - FOREST HILL JR HIGH 002

6/5/2023 - 6/29/2023

Driver:

Vehicle:

Mon, Tue, Wed, Thu, Fri

Time: 36 min

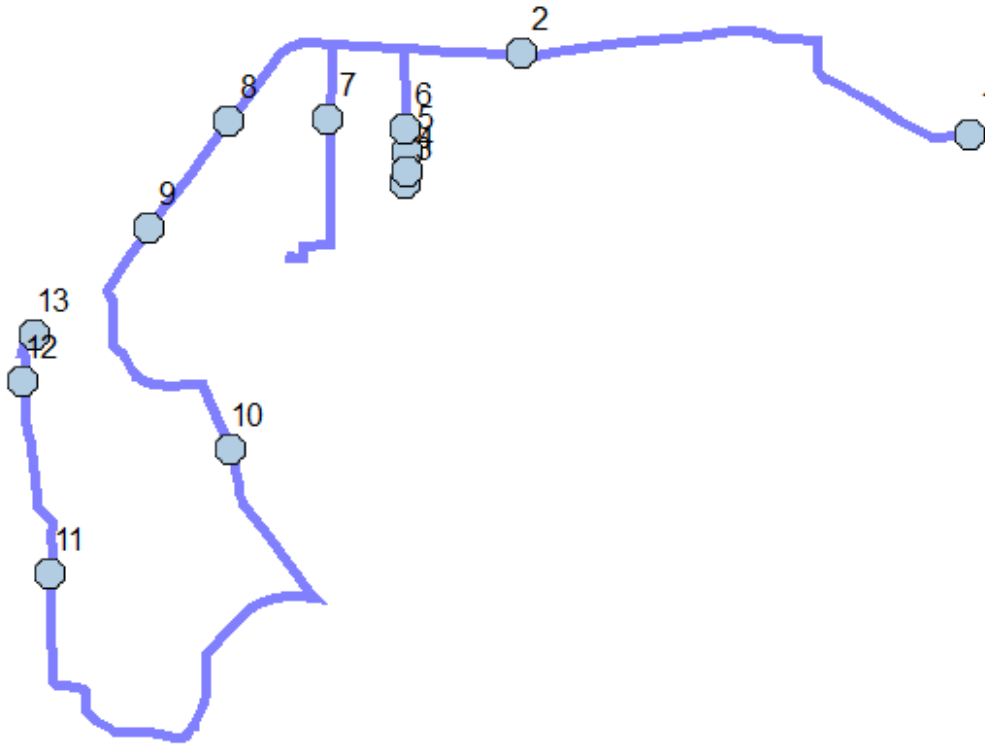
Distance: 14.71 mi

Student Crossing <X>

Students: 17 / 17






Description:

Map



#1 - 7:00 AM - PAUL CEMETERY RD & PERRY RD (WSW) / Paul Cemetery Rd & Perry Rd

2 Pickup

-  Go northwest on PAUL CEMETERY RD toward MILLER RD 0.99 mi
-  Turn left on LA HWY 112 0.37 mi
-  Continue 0.15 mi
-  Continue on LA HWY 112 0.95 mi
-  Destination on the right

#2 - 7:04 AM - 3696 LA HWY 112

1 Pickup

-  Continue west on LA HWY 112 0.58 mi
-  Turn left on RANDOLPH RD 0.67 mi
-  Destination on the right

#3 - 7:07 AM - 118 Randolph Rd

1 Pickup

-  Continue south on RANDOLPH RD 220 ft
-  Make U-turn and go back on RANDOLPH RD 504 ft
-  Destination on the right

#4 - 7:08 AM - 127 Randolph Rd

2 Pickup

-  Continue north on RANDOLPH RD 0.10 mi
-  Destination on the right








#5 - 7:08 AM - RANDOLPH RD & JOYCE JOHNSON RD (S) / Joyce Johnson Rd & Randolph Rd

2 Pickup

-  Continue north on RANDOLPH RD 0.11 mi
-  Destination on the left




#6 - 7:08 AM - 80 Randolph Rd, #A

1 Pickup

-  Continue north on RANDOLPH RD 0.39 mi
-  Turn left on LA HWY 112 0.36 mi
-  Turn left on EARL LINZAY RD 1.11 mi
-  Turn left 0.13 mi
-  Make U-turn and go back 0.13 mi
-  Turn right on EARL LINZAY RD 0.74 mi
-  Destination on the left

#7 - 7:16 AM - 136 Earl Linzay

1 Pickup

-  Go north on EARL LINZAY RD toward LA HWY 112 0.38 mi
-  Turn left on LA HWY 112 0.68 mi
-  Destination on the left

#8 - 7:18 AM - 4039 Highway 112

1 Pickup

-  Go southwest on LA HWY 112 0.66 mi
-  Destination on the left




#9 - 7:19 AM - 4155 LA-112

2 Pickup

| | | |
|---|----------------------------------|---------|
|  | Continue southwest on LA HWY 112 | 0.36 mi |
|  | Turn left | 0.28 mi |
|  | Turn left on BLUE LAKE RD | 0.53 mi |
|  | Turn right on ELWOOD RD | 0.36 mi |
|  | Destination on the left | |




#10 - 7:24 AM - 71 Elwood Rd

1 Pickup

| | | |
|---|---|---------|
|  | Go southeast on ELWOOD RD toward BREWER CEMETERY RD | 0.84 mi |
|  | Make sharp right on BUTTER CEMETERY RD | 2.38 mi |
|  | Destination on the left | |





#11 - 7:32 AM - 214 Butter Cemetery Road

1 Pickup

| | | |
|---|---|---------|
|  | Continue north on BUTTER CEMETERY RD | 0.26 mi |
|  | Turn left at JOUETTE RD to stay on BUTTER CEMETERY RD | 0.72 mi |
|  | Destination on the left | |

#12 - 7:34 AM - 33 Butter Cemetery Road

2 Pickup

| | | |
|---|---|---------|
|  | Go north on BUTTER CEMETERY RD toward LA HWY 497 | 0.16 mi |
|  | Turn right on LA HWY 497 | 0.14 mi |
|  | Turn right on BLUE LAKE RD and immediately turn right on FOREST HILL LOAD/UNLOAD LOOP | 194 ft |
|  | Destination on the right | |

#13 - 7:36 AM - Forest Hill Junior High School / 15 Hwy 497

17 Dropoff

Run - FOREST HILL JR HIGH 003

6/5/2023 - 6/29/2023

Driver:

Vehicle:

Mon,Tue,Wed,Thu,Fri

Time: 53 min

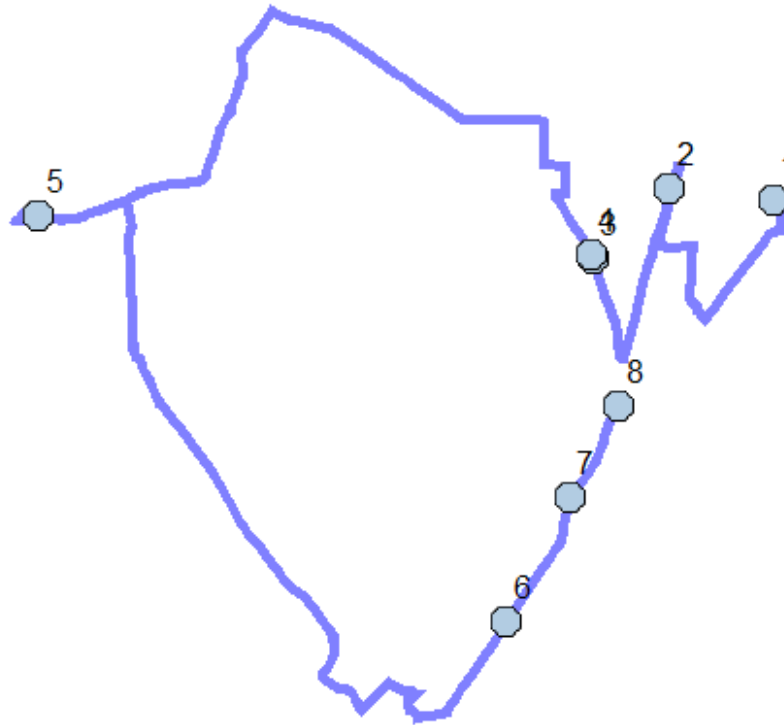
Distance: 22.67 mi

Student Crossing <X>

Students: 16 / 16









Description:

Map






#1 - 6:22 AM - 11464 C Walters Rd, #5

1 Pickup

| | | |
|---|---|---------|
|  | Go east on FOREST DR toward PARK DR | 85 ft |
|  | Turn right on PARK DR | 0.27 mi |
|  | Turn right on LA HWY 112 | 0.97 mi |
|  | Turn right on STOKES LN | 0.64 mi |
|  | Turn left at HERRON RD to stay on STOKES LN | 0.31 mi |
|  | Turn right on LA HWY 165 S | 0.63 mi |
|  | Make U-turn and go back on LA HWY 165 S | 0.21 mi |
|  | Destination on the right | |

#2 - 6:29 AM - 10644 US-165

1 Pickup

| | | |
|---|---|---------|
|  | Go south on LA HWY 165 S toward STOKES LN | 1.44 mi |
|  | Turn right on 10TH ST | 0.86 mi |
|  | Destination on the right | |











#3 - 6:33 AM - PERKINS RD & 10TH ST (SSE)

7 Pickup

-  Go north on 10TH ST 220 ft
-  Destination on the right

#4 - 6:33 AM - 10TH ST & PERKINS RD (SE) / & 10th St & Perkins Rd

3 Pickup

-  Go north on 10TH ST toward PERKINS RD 43 ft
-  Continue 0.87 mi
-  Turn left 0.18 mi
-  Turn right on STATE RT 497 0.36 mi
-  Turn left on LA HWY 112 2.47 mi
-  Turn left on AHTUS MELDER RD 1.49 mi
-  Bear right 0.69 mi
-  Continue on AHTUS MELDER RD 0.72 mi
-  Continue 120 ft
-  Destination on the left


#5 - 6:48 AM - 347 Richmond Rd

1 Pickup

-  Continue west 0.14 mi
-  Turn left 0.15 mi
-  Make U-turn and go back 0.15 mi
-  Turn right 0.16 mi
-  Continue on AHTUS MELDER RD 0.72 mi
-  Turn right on BOY SCOUT RD 2.53 mi
-  Continue on BOY SCOUT RD 1.57 mi
-  Continue 0.79 mi
-  Turn left on LA HWY 165 S 0.32 mi
-  Turn right 0.50 mi
-  Turn left on LA HWY 497 1.12 mi
-  Turn right on HOLDEN RD 23 ft
-  Destination on the left

#6 - 7:09 AM - 8 Holden Road

2 Pickup

-  Continue east on HOLDEN RD 0.12 mi



Make U-turn and go back on HOLDEN RD

0.13 mi

Make sharp right on LA HWY 497

1.14 mi

Destination on the right

#7 - 7:12 AM - 297 LA-497

1 Pickup



Continue northeast on LA HWY 497

0.90 mi

Turn right on BLUE LAKE RD and immediately turn right on FOREST HILL
LOAD/UNLOAD LOOP

194 ft

Destination on the right

#8 - 7:15 AM - Forest Hill Junior High School / 15 Hwy 497

16 Dropoff

Run - GLENMORA

6/5/2023 - 6/29/2023

Driver:

Vehicle:

Mon, Tue, Wed, Thu, Fri

Time:

Distance: 0 mi

Student Crossing <X>

Students: 0 / 0

Description: SPED

Map



#1 - 7:30 AM - Glenmora High School / 1414 7th Avenue

Run - GLENMORA 001

6/5/2023 - 6/29/2023

Driver:

Vehicle:

Mon, Tue, Wed, Thu, Fri

Time: 15 min

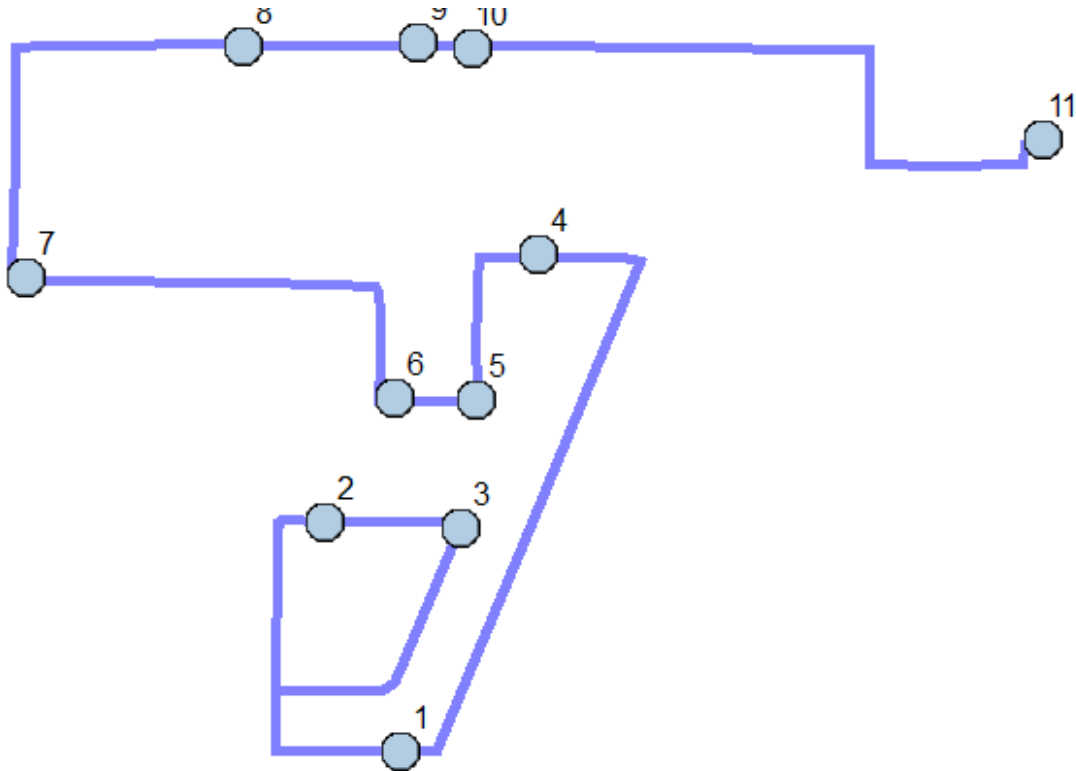
Distance: 4.18 mi

Student Crossing <X>

Students: 24 / 24





Description:

Map




#1 - 7:36 AM - 600 Ashmore Road / 206 Ashmore Road

1 Pickup

-  Go west on ASHMORE RD toward MELODY LN 0.14 mi
-  Turn right on MELODY LN 0.24 mi
-  Bear right on 14TH AVE 290 ft
-  Destination on the right

#2 - 7:37 AM - 14TH AVE & BEVERLY LN (WSW) / 14th Ave & Beverly Ln

2 Pickup

-  Continue east on 14TH AVE 0.15 mi
-  Make sharp right on DAFFODILL ST 43 ft
-  Destination on the left




#3 - 7:38 AM - DAFFODILL ST & 14TH AVE (S) / 14th Ave & Daffodill St

2 Pickup

-  Go southwest on DAFFODILL ST toward BEVERLY LN 0.31 mi

| | | |
|---|---------------------------|---------|
|  | Turn left on MELODY LN | 344 ft |
|  | Turn left on ASHMORE RD | 0.17 mi |
|  | Turn left | 0.58 mi |
|  | Turn left at LA HWY 165 S | 448 ft |
|  | Continue on 10TH AVE | 137 ft |
|  | Destination on the right | |

#4 - 7:41 AM - 10TH AVE / 858 Madison St

| | | |
|---|--|---------|
|  | Go west on 10TH AVE toward DIVISION ST | 350 ft |
|  | Turn left on DIVISION ST | 0.15 mi |
|  | Destination on the left | |

#5 - 7:42 AM - 13th & Division St / 1009 Division St

2 Pickup

| | | |
|---|--------------------------|--------|
|  | Go west on 13TH AVE | 466 ft |
|  | Destination on the right | |






#6 - 7:42 AM - 13th Ave / 610 13th Ave

2 Pickup

| | | |
|---|--------------------------|---------|
|  | Go west on 13TH AVE | 100 ft |
|  | Turn right | 322 ft |
|  | Continue on ILES ST | 341 ft |
|  | Turn left on 11TH AVE | 0.38 mi |
|  | Destination on the right | |



#7 - 7:45 AM - 322 11th Ave

1 Pickup

| | | |
|---|-------------------------------------|---------|
|  | Go west on 11TH AVE toward 10TH AVE | 69 ft |
|  | Turn right on WILSON ST | 0.25 mi |
|  | Turn right on BRADLEY RD | 0.15 mi |
|  | Continue on MARTIN LUTHER KING RD | 0.10 mi |
|  | Destination on the right | |



#8 - 7:46 AM - MARTIN LUTHER KING RD & HUGHES ST (WSW) / Hughes St & Martin Luther King Rd

8 Pickup

| | | |
|---|---|---------|
|  | Go east on MARTIN LUTHER KING RD toward HUGHES ST | 0.19 mi |
|  | Destination on the left | |








#9 - 7:47 AM - 613 Martin Luther King Road

3 Pickup

-  Continue east on MARTIN LUTHER KING RD 307 ft
-  Destination on the right

#10 - 7:47 AM - MARTIN LUTHER KING RD & DIVISION ST (WSW) / Division St & Martin Luther King Rd

3 Pickup

-  Continue east on MARTIN LUTHER KING RD 0.28 mi
-  Continue 222 ft
-  Continue on 7TH AVE 0.11 mi
-  Turn right on 9TH ST 0.12 mi
-  Turn left on 8TH AVE 0.17 mi
-  Turn left on 11TH ST 131 ft
-  Destination on the right

#11 - 7:50 AM - Glenmora High School / 1414 7th Avenue

24 Dropoff

Run - GLENMORA 002

6/5/2023 - 6/29/2023

Driver:

Vehicle:

Mon, Tue, Wed, Thu, Fri

Time: 53 min

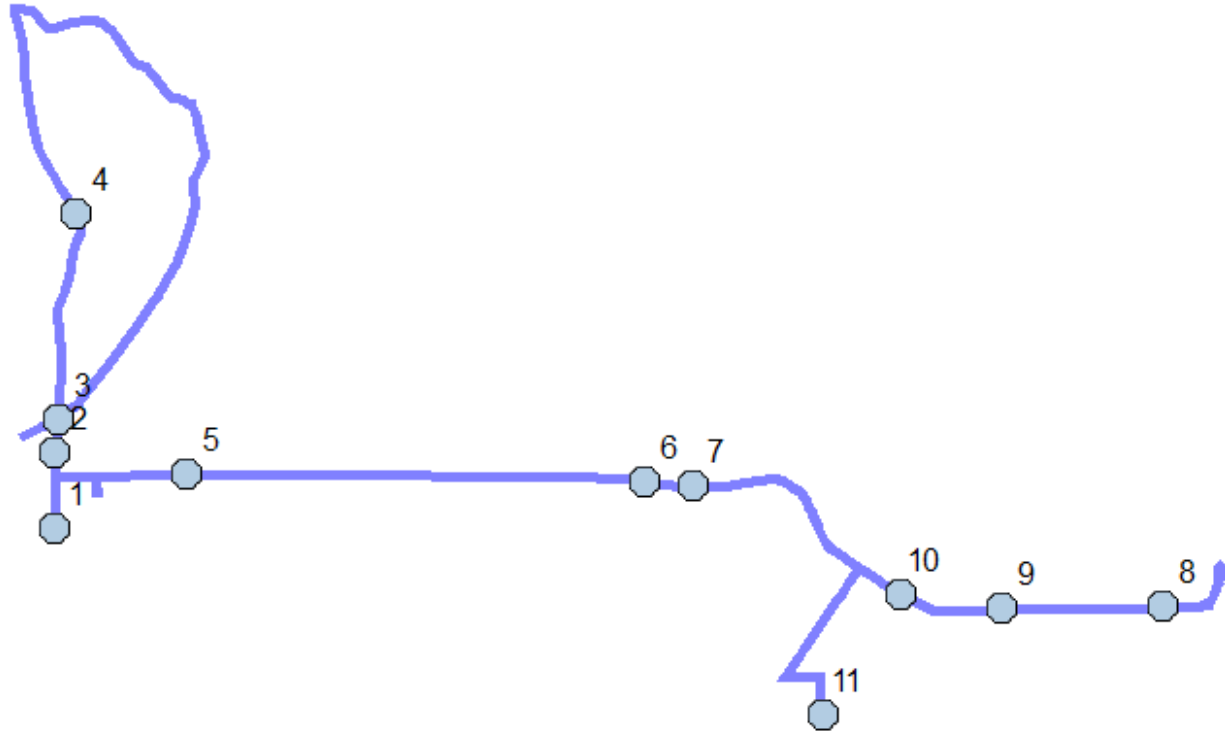
Distance: 21.14 mi

Student Crossing <X>

Students: 15 / 15






Description:

Map










#1 - 6:46 AM - 1906 East River Rd

1 Pickup

-  Go north on EAST RIVER RD toward LA HWY 113 0.64 mi
-  Make sharp left on OLD GILLESPIE RD 0.25 mi
-  Make U-turn and go back on OLD GILLESPIE RD 0.25 mi
-  Make sharp right on EAST RIVER RD 0.20 mi
-  Destination on the right

#2 - 6:50 AM - 1768 East River Road / 1774 East River Road

1 Pickup

-  Go south on EAST RIVER RD toward LA HWY 113 0.14 mi
-  Turn left on LA HWY 113 0.23 mi
-  Turn right on SLAYTER RD 0.20 mi
-  Turn left on LA HWY 113 0.23 mi
-  Turn right on EAST RIVER RD 0.34 mi
-  Make sharp left on OLD GILLESPIE RD 0.25 mi
-  Make U-turn and go back on OLD GILLESPIE RD 0.25 mi



Make sharp right on EAST RIVER RD

43 ft

Destination on the left

#3 - 6:55 AM - EAST RIVER RD & MELDER CEMETERY RD (SSE) / East River Rd & Melder Cemetery Rd & Old Gillespie Rd

1 Pickup



Go south on EAST RIVER RD 0.33 mi

Turn left on LA HWY 113 0.23 mi

Turn right on SLAYTER RD 0.20 mi

Turn left on LA HWY 113 0.23 mi

Turn right on EAST RIVER RD 1.53 mi

Destination on the left

#4 - 7:01 AM - 1487 East River Road

1 Pickup



Go north on EAST RIVER RD 1.24 mi

Turn right on FS RD L09 1.59 mi

Turn right on FS RD L05 1.75 mi

Turn left on EAST RIVER RD 0.38 mi

Turn left on LA HWY 113 0.76 mi

Destination on the right

#5 - 7:15 AM - 582 La Hwy 113 / 584 La Hwy 113

1 Pickup



Continue east on LA HWY 113 2.40 mi

Continue on MCNARY CUTOFF RD 0.23 mi

Destination on the left

#6 - 7:18 AM - 284 McNary Cutoff Road

3 Pickup



Continue east on MCNARY CUTOFF RD 0.28 mi

Destination on the right

#7 - 7:19 AM - 221 McNary Cutoff Road

1 Pickup



Go east on MCNARY CUTOFF RD 0.78 mi





Continue 0.23 mi

Continue on EAST CADY AVE 0.95 mi

-  Continue on HESTER LANDING RD 1.07 mi
-  Destination on the left

#8 - 7:27 AM - 404 Hester Landing Road

2 Pickup

-  Go northeast on HESTER LANDING RD toward TURNAGE RD 0.46 mi
-  Turn left on TURNAGE RD 0.16 mi
-  Turn right on HESTER LANDING RD 1.33 mi
-  Destination on the right






#9 - 7:33 AM - HESTER LANDING RD & REDMOND LOOP RD (ENE) / Hester Landing Rd & Redmond Loop Rd

1 Pickup

-  Continue west on HESTER LANDING RD 0.13 mi
-  Continue on EAST CADY AVE 0.46 mi
-  Destination on the right

#10 - 7:35 AM - 51 East Cady Ave

3 Pickup

-  Continue northwest on EAST CADY AVE 0.29 mi
-  Turn left on LA HWY 497 0.75 mi
-  Make sharp left on 6TH AVE 0.20 mi
-  Turn right on 11TH ST 0.22 mi
-  Destination on the left

#11 - 7:39 AM - Glenmora High School / 1414 7th Avenue

15 Dropoff

Run - GLENMORA 003

6/5/2023 - 6/29/2023

Driver:

Vehicle:

Mon, Tue, Wed, Thu, Fri

Time: 54 min

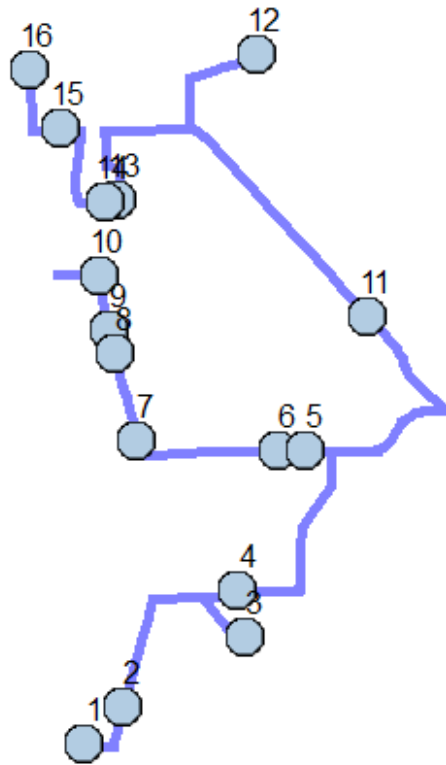
Distance: 18.51 mi

Student Crossing <X>

Students: 28 / 28




Description:

Map








#1 - 6:30 AM - 12 Agate Rd

1 Pickup

-  Go east on AGATE RD toward EVANGELINE RD 0.20 mi
-  Turn left on EVANGELINE RD 0.29 mi
-  Destination on the left





#2 - 6:31 AM - 2060 Evangeline Rd

2 Pickup

-  Go north on EVANGELINE RD toward COLONY RD 0.78 mi
-  Turn right 0.34 mi
-  Turn right on SCIENCE HILL CEMETERY RD 0.35 mi
-  Turn left 474 ft
-  Destination on the left





#3 - 6:36 AM - 27 Science Hill Cemetery Rd

3 Pickup

-  Go west toward SCIENCE HILL CEMETERY RD 474 ft
-  Turn right on SCIENCE HILL CEMETERY RD 0.35 mi
-  Make sharp right 0.27 mi
-  Destination on the left



#4 - 6:38 AM - 187 Diddle Babbs Rd

2 Pickup

-  Go east toward BABB RD EXT / BABB RD 0.43 mi
-  Continue on BABB RD 1.04 mi
-  Turn left on OILFIELD RD 0.17 mi
-  Destination on the right

#5 - 6:42 AM - OILFIELD RD & ED JOHNSON RD (ENE) / Ed Johnson Rd & Oilfield Rd

1 Pickup

-  Go west on OILFIELD RD toward ED JOHNSON RD 0.19 mi
-  Destination on the left



#6 - 6:42 AM - 180 Oil Field Rd

2 Pickup

-  Go west on OILFIELD RD 0.97 mi
-  Turn right on EVANGELINE RD 516 ft
-  Destination on the left

#7 - 6:45 AM - 1685 Evangeline Road / 1690 Evangeline Road

1 Pickup

-  Go north on EVANGELINE RD toward STAGECOACH LN 0.63 mi
-  Destination on the right

#8 - 6:47 AM - EVANGELINE RD & (SSE) / & Evangeline Rd

5 Pickup

-  Continue north on EVANGELINE RD 0.17 mi
-  Destination on the right

#9 - 6:47 AM - EVANGELINE RD & CEDAR RIDGE LN (SSE) / Cedar Ridge Ln & Evangeline Rd

1 Pickup

-  Continue north on EVANGELINE RD 0.39 mi



Destination on the right

#10 - 6:48 AM - EVANGELINE RD & DAVIS LN (SSE) / Davis Ln & Evangeline Rd

1 Pickup



Continue north on EVANGELINE RD 43 ft



Turn left on DAVIS LN 0.32 mi



Make U-turn and go back on DAVIS LN 0.32 mi



Turn right on EVANGELINE RD 1.30 mi



Turn left on OILFIELD RD 2.26 mi



Make sharp left on TURKEY CREEK RD 0.87 mi



Destination on the left

#11 - 7:03 AM - 2464 Turkey Creek Rd

1 Pickup



Go northwest on TURKEY CREEK RD toward POLK RD 1.83 mi



Turn right on Yancy Rd 0.86 mi



Destination on the left

#12 - 7:10 AM - 173 Yancey Rd

2 Pickup



Go north on Yancy Rd 0.13 mi



Make U-turn and go back on Yancy Rd 0.99 mi



Turn right 0.41 mi



Continue on TURKEY CREEK RD 0.20 mi



Turn left on DILLON LOOP RD 0.58 mi



Destination on the right

#13 - 7:18 AM - DILLON LOOP RD & BOWDEN RD (NNW) / Bowden Rd & Carl Giles Rd & Dillon Loop Rd

1 Pickup



Continue south on DILLON LOOP RD 43 ft



Turn right at BOWDEN RD / CARL GILES RD to stay on DILLON LOOP RD 480 ft



Destination on the left

#14 - 7:18 AM - DILLON LOOP RD & (WSW) / & Dillon Loop Rd

3 Pickup



Continue west on DILLON LOOP RD 0.18 mi



Turn right on EVANGELINE RD 0.52 mi



Turn left on TURKEY CREEK RD

0.15 mi

Destination on the right

#15 - 7:21 AM - 1533 Turkey Creek Rd

2 Pickup



Go west on TURKEY CREEK RD toward 12TH ST

0.20 mi

Turn right on 12TH ST

0.38 mi

Bear left on 8TH AVE

162 ft

Turn right on 11TH ST

131 ft

Destination on the right

#16 - 7:24 AM - Glenmora High School / 1414 7th Avenue

28 Dropoff

Run - GLENMORA 004

6/5/2023 - 6/29/2023

Driver:

Vehicle:

Mon, Tue, Wed, Thu, Fri

Time: 23 min

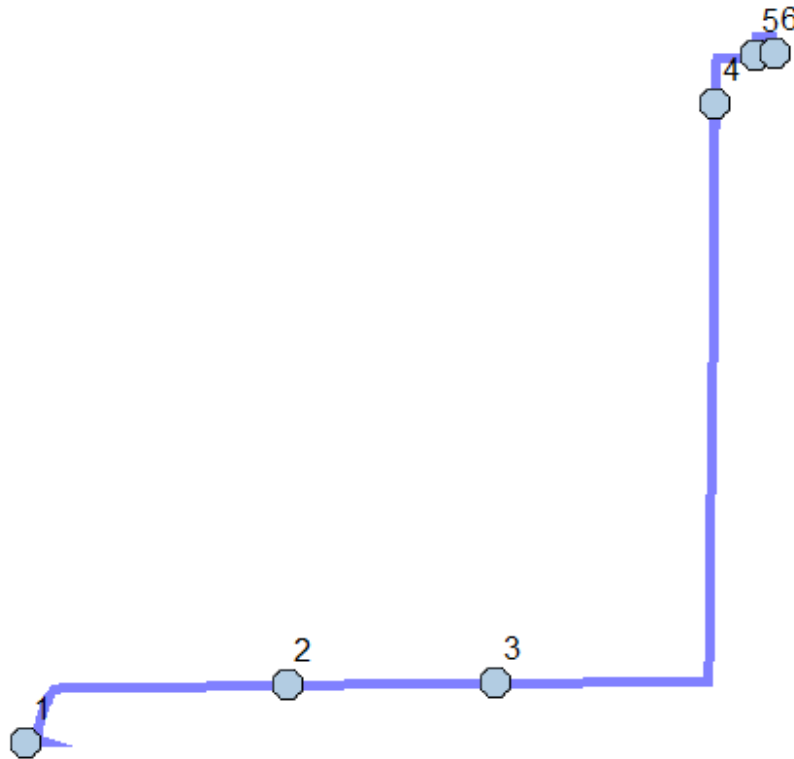
Distance: 8.58 mi

Student Crossing <X>

Students: 31 / 31





Description:

Map






#1 - 7:24 AM - 22 L C Elliot Road

1 Pickup

-  Go east on L C ELLIOT RD toward EAST RIVER RD 0.11 mi
-  Make sharp left on EAST RIVER RD 0.47 mi
-  Continue on KEPLER RD 1.27 mi
-  Destination on the right






#2 - 7:29 AM - KEPLER RD & VICTOR RAMUS RD (WSW) / Kepler Rd & Victor Ramus Rd

1 Pickup

-  Go east on KEPLER RD toward VICTOR RAMUS RD 0.93 mi
-  Continue on COLONY RD 0.31 mi
-  Destination on the right

#3 - 7:32 AM - COLONY RD & JOHNSON RD (WSW) / Colony Rd & Johnson Rd

1 Pickup

| | | |
|---|--|---------|
|  | Go east on COLONY RD toward JOHNSON RD | 1.26 mi |
|  | Turn left on JOHNSON CEMETERY RD | 2.68 mi |
|  | Continue on BILLINGS RD | 0.39 mi |
|  | Continue on 7TH ST | 0.35 mi |
|  | Destination on the right | |

#4 - 7:44 AM - 7TH ST & (SSE) / & 7th St

10 Pickup

| | | |
|---|-------------------------|---------|
|  | Go north on 7TH ST | 0.27 mi |
|  | Turn right on 8TH AVE | 0.24 mi |
|  | Turn left on 10TH ST | 82 ft |
|  | Destination on the left | |

#5 - 7:46 AM - 726 10th St

18 Pickup

| | | |
|--|---------------------------|---------|
|  | Continue north on 10TH ST | 0.11 mi |
|  | Turn right on 7TH AVE | 443 ft |
|  | Turn right on 11TH ST | 512 ft |
|  | Destination on the left | |

#6 - 7:48 AM - Glenmora High School / 1414 7th Avenue

31 Dropoff

Run - GLENMORA 005

6/5/2023 - 6/29/2023

Driver:

Vehicle:

Mon, Tue, Wed, Thu, Fri

Time: 31 min

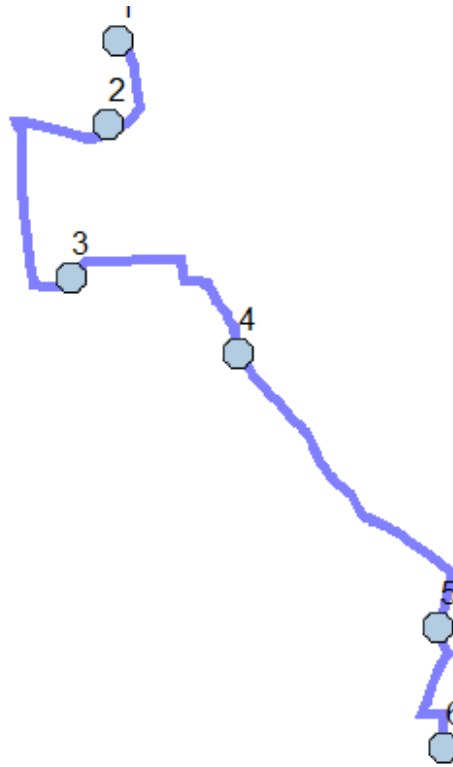
Distance: 11.92 mi

Student Crossing <X>

Students: 8 / 8

Description:

Map



#1 - 6:50 AM - 404 Melder Rd

1 Pickup

-  Continue south on MELDER RD 0.72 mi
-  Turn right on TATOO RD 0.40 mi
-  Destination on the right

#2 - 6:53 AM - 29 Tatoo Rd

1 Pickup

-  Continue west on TATOO RD 1.03 mi
-  Make sharp left on POTATO FARM RD 1.67 mi
-  Turn left on SUNSET RD 0.43 mi
-  Destination on the right

#3 - 7:01 AM - 239 Sunset Rd



4 Pickup

-  Continue east on SUNSET RD 1.19 mi

| | | |
|--|-------------------------|---------|
|  | Turn right on MELDER RD | 1.25 mi |
|  | Destination on the left | |







#4 - 7:07 AM - 951 Melder Rd

1 Pickup

| | | |
|---|--|---------|
|  | Go southeast on MELDER RD toward MADISON MONROE RD | 3.72 mi |
|  | Destination on the left | |

#5 - 7:17 AM - 1791 Melder Road / 1795 Melder Road

1 Pickup

| | | |
|---|---|---------|
|  | Go south on MELDER RD toward MCNARY CUTOFF RD | 319 ft |
|  | Bear left | 0.21 mi |
|  | Turn right | 0.68 mi |
|  | Turn left on 5TH AVE | 0.21 mi |
|  | Turn right on 11TH ST | 0.34 mi |
|  | Destination on the left | |

#6 - 7:22 AM - Glenmora High School / 1414 7th Avenue

8 Dropoff

Run - HEADSTART 01

6/5/2023 - 6/29/2023

Driver:

Vehicle:

Mon, Tue, Wed, Thu, Fri

Time: 59 min

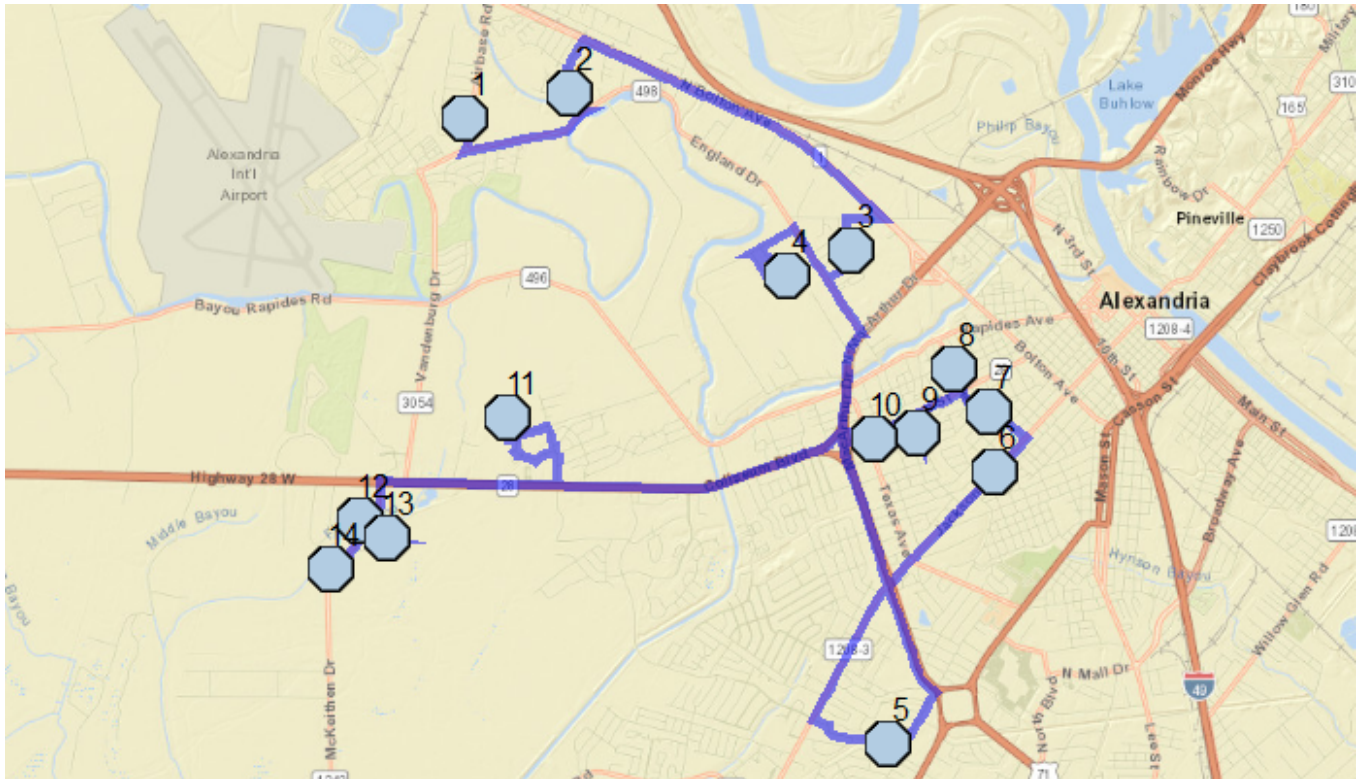
Distance: 22.16 mi

Student Crossing <X>







Students: 0 / 0

Description: MCKEITHEN SITE








Map



#1 - 7:00 AM - 2318 Airbase Road

-  Go east on FIFTH toward AIRBASE RD 188 ft
-  Turn right on AIRBASE RD 0.23 mi
-  Make sharp left on ENGLAND DR 0.89 mi
-  Turn left on HIDEAWAY DR 0.14 mi
-  Turn right on ROSEMARY DR 237 ft
-  Destination on the left













#2 - 7:02 AM - 5331 Rosemary Dr

-  Continue northwest on ROSEMARY DR 0.16 mi
-  Turn right on ROSCOMMON DR 0.28 mi
-  Turn right on N BOLTON AVE 2.38 mi
-  Make sharp right on ENTERPRISE RD 0.26 mi
-  Turn left on SILVERLEAF ST 0.23 mi
-  Turn left on LOBLOLLY LN 43 ft
-  Destination on the left


#3 - 7:09 AM - LOBLOLLY LN & SILVERLEAF ST (ENE) / Loblolly Ln & Silverleaf St

| | | |
|---|-------------------------------|---------|
|  | Go southwest on LOBLOLLY LN | 0.29 mi |
|  | Turn right on ENGLAND DR | 0.41 mi |
|  | Turn left on BROWNS BEND RD | 0.33 mi |
|  | Turn left on WEST SYCAMORE ST | 0.34 mi |
|  | Continue on E SYCAMORE ST | 115 ft |
|  | Destination on the right | |


#4 - 7:14 AM - 2204 E Sycamore St

| | | |
|---|--|---------|
|  | Continue northwest on E SYCAMORE ST | 0.30 mi |
|  | Turn right on BROWNS BEND RD | 0.26 mi |
|  | Turn right on ENGLAND DR | 0.83 mi |
|  | Turn right on N MACAURTHUR DR | 0.30 mi |
|  | Turn left on BROWNS BEND RD and immediately turn right on MACARTHUR DR | 1.21 mi |
|  | Continue | 0.15 mi |
|  | Continue on W MACARTHUR DR | 0.14 mi |
|  | Continue on W MACARTHUR DR SERVICE RD W | 0.48 mi |
|  | Continue on W MACAURTHUR DR | 0.32 mi |
|  | Turn right on PRESCOTT RD | 0.33 mi |
|  | Turn right on PLANTATION DR | 0.19 mi |
|  | Destination on the right | |


#5 - 7:25 AM - 1909 Plantation Drive

| | | |
|---|--------------------------------|---------|
|  | Continue west on PLANTATION DR | 0.46 mi |
|  | Turn left on MCNUTT DR | 0.11 mi |
|  | Turn right on JACKSON ST | 0.28 mi |
|  | Continue on JACKSON ST EXT | 0.73 mi |
|  | Bear right on JACKSON ST | 1.08 mi |
|  | Destination on the right | |







#6 - 7:33 AM - 2405 Jackson St

| | | |
|---|----------------------------------|---------|
|  | Continue northeast on JACKSON ST | 0.31 mi |
|  | Turn left on 21ST ST | 0.30 mi |
|  | Turn left on OLIVE ST | 189 ft |
|  | Destination on the right | |


#7 - 7:35 AM - 2122 Olive St

| | | |
|---|--------------------------|---------|
|  | Go southwest on OLIVE ST | 300 ft |
|  | Turn right on CHESTER ST | 0.40 mi |
|  | Destination on the right | |













#8 - 7:37 AM - 49 Chester St

| | | |
|---|----------------------------------|---------|
|  | Continue northwest on CHESTER ST | 264 ft |
|  | Turn left on HYNSON ST | 275 ft |
|  | Turn left on PROSPECT ST | 0.20 mi |
|  | Turn right on MONROE ST | 0.34 mi |
|  | Turn left on SUNSET DR | 0.30 mi |
|  | Destination on the left | |









#9 - 7:40 AM - 162 Sunset Drive

| | | |
|---|-----------------------------|---------|
|  | Continue north on SUNSET DR | 0.13 mi |
|  | Turn left on MONROE ST | 0.23 mi |
|  | Turn left on MARYLAND AVE | 288 ft |
|  | Turn right on ELTON ST | 270 ft |
|  | Destination on the right | |






#10 - 7:42 AM - 3220 Melton St

| | | |
|---|---|---------|
|  | Continue west on ELTON ST | 217 ft |
|  | Turn right on TEXAS AV | 288 ft |
|  | Turn left on MONROE ST | 0.13 mi |
|  | Turn right on MACARTHUR DR | 0.12 mi |
|  | Bear left on COLISEUM BLVD | 1.98 mi |
|  | Turn right on CLOVERLEAF BLVD | 0.21 mi |
|  | Bear right at SKYLARK DR to stay on CLOVERLEAF BLVD | 0.20 mi |
|  | Turn left on BALL LN | 0.28 mi |
|  | Turn right on WOODWIND DR | 0.14 mi |
|  | Turn right on WILDWIND DR | 333 ft |
|  | Turn right on WESTWIND DR | 65 ft |
|  | Destination on the right | |

#11 - 7:50 AM - 717 Westwind Drive

| | | |
|---|-------------------------------|---------|
|  | Continue south on WESTWIND DR | 0.23 mi |
|  | Turn left on SKYLARK DR | 0.31 mi |
|  | Turn right on CLOVERLEAF BLVD | 0.23 mi |
|  | Turn right on COLISEUM BLVD | 1.02 mi |
|  | Continue on LA HWY 28 W | 0.17 mi |
|  | Turn left on MCKEITHEN DR | 0.28 mi |
|  | Turn right | 499 ft |
|  | Destination on the left | |

#12 - 7:55 AM - 261 Mckeithen Drive

| | | |
|---|--------------------------------------|---------|
|  | Continue east | 444 ft |
|  | Make sharp right on MCKEITHEN DR | 0.11 mi |
|  | Make sharp left on WILSON RD | 0.18 mi |
|  | Make U-turn and go back on WILSON RD | 102 ft |
|  | Destination on the left | |

#13 - 7:57 AM - 440 Wilson Road

| | | |
|---|----------------------------|---------|
|  | Continue west on WILSON RD | 0.16 mi |
|  | Turn left on MCKEITHEN DR | 0.31 mi |
|  | Destination on the right | |

#14 - 7:58 AM - MCKEITHEN HEAD START / 521 McKeithen Drive

Run - HEADSTART 02

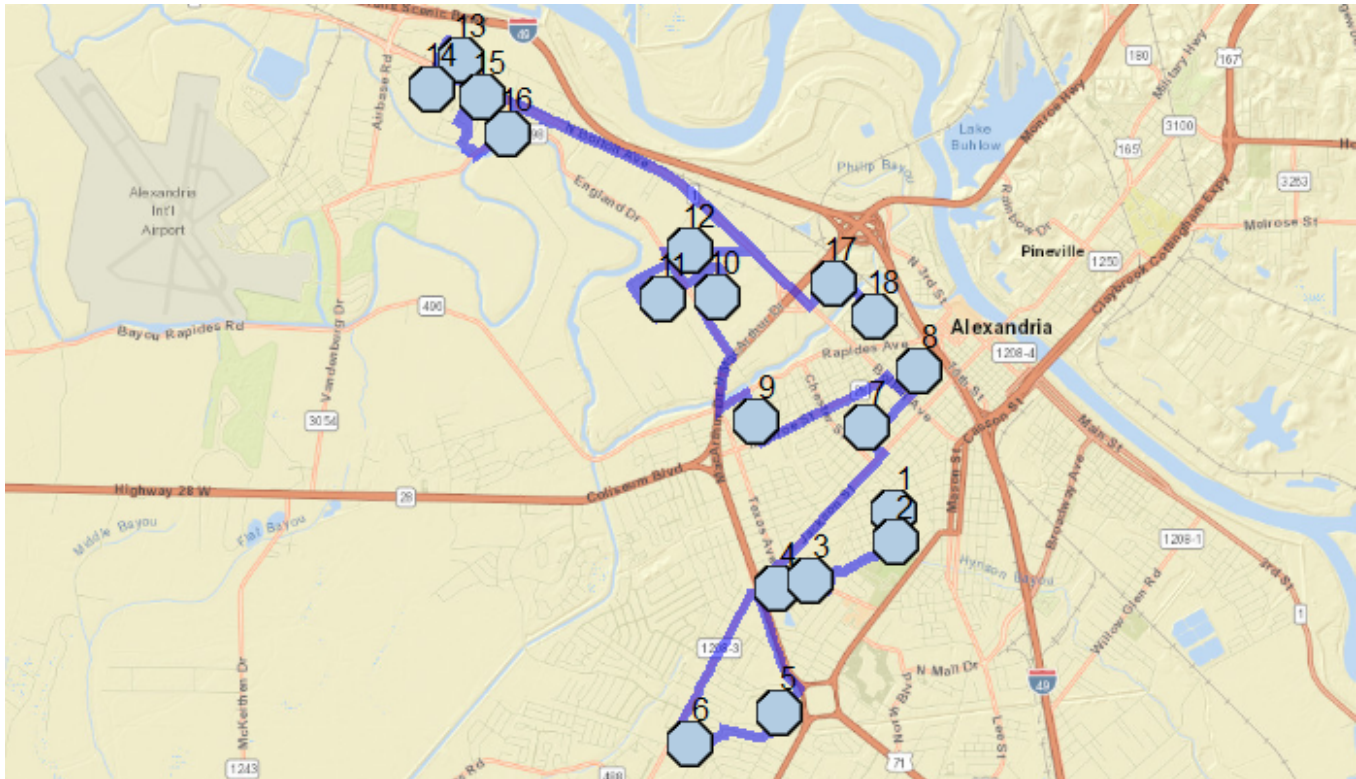
6/5/2023 - 6/29/2023

Driver:
Time: 1 hr 7 min
Students: 22 / 22

Vehicle:
Distance: 22.59 mi
Description: JULIUS PATRICK SITE


Mon, Tue, Wed, Thu, Fri
Student Crossing <X>

Map








#1 - 6:45 AM - VANCE AV & YALE ST (NE) / Vance Av & Yale St

1 Pickup

-  Go west on VANCE AV toward YALE ST 360 ft
-  Turn left on HARVARD ST 0.18 mi
-  Destination on the right





#2 - 6:46 AM - 1820 Harvard St

1 Pickup

-  Continue south on HARVARD ST 442 ft
-  Turn right on N CITY PARK BL 0.51 mi
-  Turn left on PARKWAY DR and immediately turn left on PARKWAY DR 0.17 mi
-  Turn right on TEXAS AV 0.13 mi
-  Destination on the right









#3 - 6:50 AM - 1603 Texas Ave

1 Pickup

| | | |
|---|---|---------|
|  | Continue northwest on TEXAS AV | 421 ft |
|  | Turn left on OLGA ST | 0.13 mi |
|  | Make sharp right on ALEXANDER DR and immediately turn left on CHARLTON ST | 0.10 mi |
|  | Destination on the left | |


#4 - 6:51 AM - 1323 Charlton St

1 Pickup

| | | |
|---|--|---------|
|  | Continue west on CHARLTON ST | 0.11 mi |
|  | Turn right on MACARTHUR DR | 163 ft |
|  | Bear left | 316 ft |
|  | Bear left on W MACARTHUR DR SERVICE RD W | 0.45 mi |
|  | Continue on W MACARTHUR DR | 0.32 mi |
|  | Turn right on PRESCOTT RD | 0.23 mi |
|  | Turn right on KIMBERLY ST | 195 ft |
|  | Destination on the left | |

#5 - 6:55 AM - 2108 Kimberly St

1 Pickup

| | | |
|---|------------------------------|---------|
|  | Continue west on KIMBERLY ST | 0.11 mi |
|  | Turn left on ROANOKE ST | 0.19 mi |
|  | Turn right on PRESCOTT RD | 220 ft |
|  | Turn right on PLANTATION DR | 0.44 mi |
|  | Turn left on DOWNING ST | 0.29 mi |
|  | Destination on the right | |








#6 - 6:59 AM - 1411 Alden Court

1 Pickup

| | | |
|---|----------------------------|---------|
|  | Go north on DOWNING ST | 491 ft |
|  | Turn left on ELIZABETH ST | 432 ft |
|  | Turn right on JACKSON ST | 0.42 mi |
|  | Continue on JACKSON ST EXT | 0.73 mi |
|  | Bear right on JACKSON ST | 1.39 mi |
|  | Turn left on 21ST ST | 0.22 mi |
|  | Turn right on MADELINE ST | 295 ft |
|  | Destination on the right | |

#7 - 7:08 AM - 2016 Madeline St

1 Pickup

| | | |
|---|--|---------|
|  | Continue northeast on MADELINE ST | 212 ft |
|  | Make U-turn and go back on MADELINE ST | 507 ft |
|  | Turn left on 21ST ST | 378 ft |
|  | Turn left on ELLIOTT ST | 0.65 mi |
|  | Turn left on 13TH ST | 419 ft |
|  | Turn left on PARK AV | 133 ft |
|  | Destination on the left | |









#8 - 7:12 AM - 1306 Park Ave

1 Pickup

| | | |
|---|-------------------------------|---------|
|  | Continue southwest on PARK AV | 0.20 mi |
|  | Turn right on BOLTON AV | 0.14 mi |
|  | Turn left on MONROE ST | 1.03 mi |
|  | Turn right on TENNESSEE AVE | 0.14 mi |
|  | Destination on the right | |










#9 - 7:16 AM - 55 Tennessee Ave

1 Pickup

| | | |
|---|----------------------------------|---------|
|  | Continue north on TENNESSEE AVE | 0.23 mi |
|  | Turn left on RAPIDES AVE | 0.22 mi |
|  | Make sharp right on MACARTHUR DR | 0.25 mi |
|  | Turn left on LOUISE ST | 137 ft |
|  | Turn right on N MACAURTHUR DR | 0.14 mi |
|  | Turn left on ENGLAND DR | 0.42 mi |
|  | Turn right on LOBLOLLY LN | 0.14 mi |
|  | Destination on the right | |

#10 - 7:21 AM - 2565 Loblolly Ln

5 Pickup

| | | |
|---|-------------------------------|---------|
|  | Continue north on LOBLOLLY LN | 0.15 mi |
|  | Turn right on SILVERLEAF ST | 0.12 mi |
|  | Turn left on MIMOSA DR | 235 ft |
|  | Continue on LASALLE DR | 0.24 mi |
|  | Turn right on ENGLAND DR | 0.21 mi |
|  | Turn left on BROWNS BEND RD | 0.33 mi |
|  | Turn left on WEST SYCAMORE ST | 0.34 mi |
|  | Continue on E SYCAMORE ST | 340 ft |
|  | Destination on the left | |

#11 - 7:26 AM - 2220 East Sycamore Drive

2 Pickup

| | | |
|---|-------------------------------|---------|
|  | Go northwest on E SYCAMORE ST | 0.25 mi |
|  | Turn right on BROWNS BEND RD | 0.26 mi |
|  | Turn left on ENGLAND DR | 397 ft |
|  | Turn right on ENTERPRISE RD | 0.19 mi |
|  | Destination on the right | |

#12 - 7:29 AM - 2721 Enterprise Road

1 Dropoff

1 Pickup

| | | |
|---|---------------------------------|---------|
|  | Continue east on ENTERPRISE RD | 0.47 mi |
|  | Make sharp left on N BOLTON AVE | 2.73 mi |
|  | Turn right on KARLA ST | 0.21 mi |
|  | Turn right on OLD BOYCE RD | 0.17 mi |
|  | Turn right on MARLENE ST | 514 ft |
|  | Destination on the right | |

#13 - 7:36 AM - 1502 Marlene St

1 Pickup

| | | |
|---|------------------------------|---------|
|  | Continue south on MARLENE ST | 204 ft |
|  | Turn right on LANNY ST | 0.17 mi |
|  | Turn left on KARLA ST | 481 ft |
|  | Turn left on N BOLTON AVE | 0.13 mi |
|  | Turn right on TULLAMORE ST | 0.18 mi |
|  | Turn right on SABINA DR | 298 ft |
|  | Turn right on ULSTER DR | 70 ft |
|  | Destination on the left | |

#14 - 7:39 AM - 1842 Ulster Drive

1 Pickup

| | | |
|---|---------------------------------|---------|
|  | Continue northeast on ULSTER DR | 0.16 mi |
|  | Turn right on N BOLTON AVE | 0.32 mi |
|  | Turn right on DONEGAL DR | 297 ft |
|  | Destination on the right | |









#15 - 7:40 AM - 1719 Donegal Drive

1 Pickup

| | | |
|---|------------------------------|---------|
|  | Continue south on DONEGAL DR | 204 ft |
|  | Turn right on KERRY DR | 0.14 mi |
|  | Turn right on SABINA DR | 335 ft |
|  | Turn left on ROSCOMMON DR | 341 ft |
|  | Turn left on ROSEMARY DR | 0.21 mi |
|  | Turn left on HIDEAWAY DR | 0.14 mi |
|  | Turn left on ENGLAND DR | 0.27 mi |
|  | Destination on the left | |

#16 - 7:44 AM - 1908 Construction Road

1 Pickup

| | | |
|--|----------------------------------|---------|
|  | Continue northeast on ENGLAND DR | 102 ft |
|  | Turn left on CONSTRUCTION RD | 0.21 mi |
|  | Turn right on N BOLTON AVE | 2.50 mi |
|  | Continue on N BOLTON AV | 0.15 mi |
|  | Turn left on MACAURTHUR DR | 63 ft |
|  | Bear right on ODOM ST | 0.27 mi |
|  | Turn right on SOUTH ST | 0.14 mi |
|  | Destination on the right | |

#17 - 7:50 AM - 908 South St

1 Pickup

| | | |
|---|--------------------------------|---------|
|  | Continue southeast on SOUTH ST | 113 ft |
|  | Turn left on YOIST ST | 364 ft |
|  | Turn right on N STRACENER ST | 0.20 mi |
|  | Continue on N 16TH ST | 0.15 mi |
|  | Turn left on REED AV | 505 ft |
|  | Destination on the left | |

#18 - 7:52 AM - Julius Patrick Head Sart / 1402 Reed Avenue

21 Dropoff

Run - HEADSTART 03

6/5/2023 - 6/29/2023

Driver:

Vehicle:

Mon, Tue, Wed, Thu, Fri

Time: 36 min

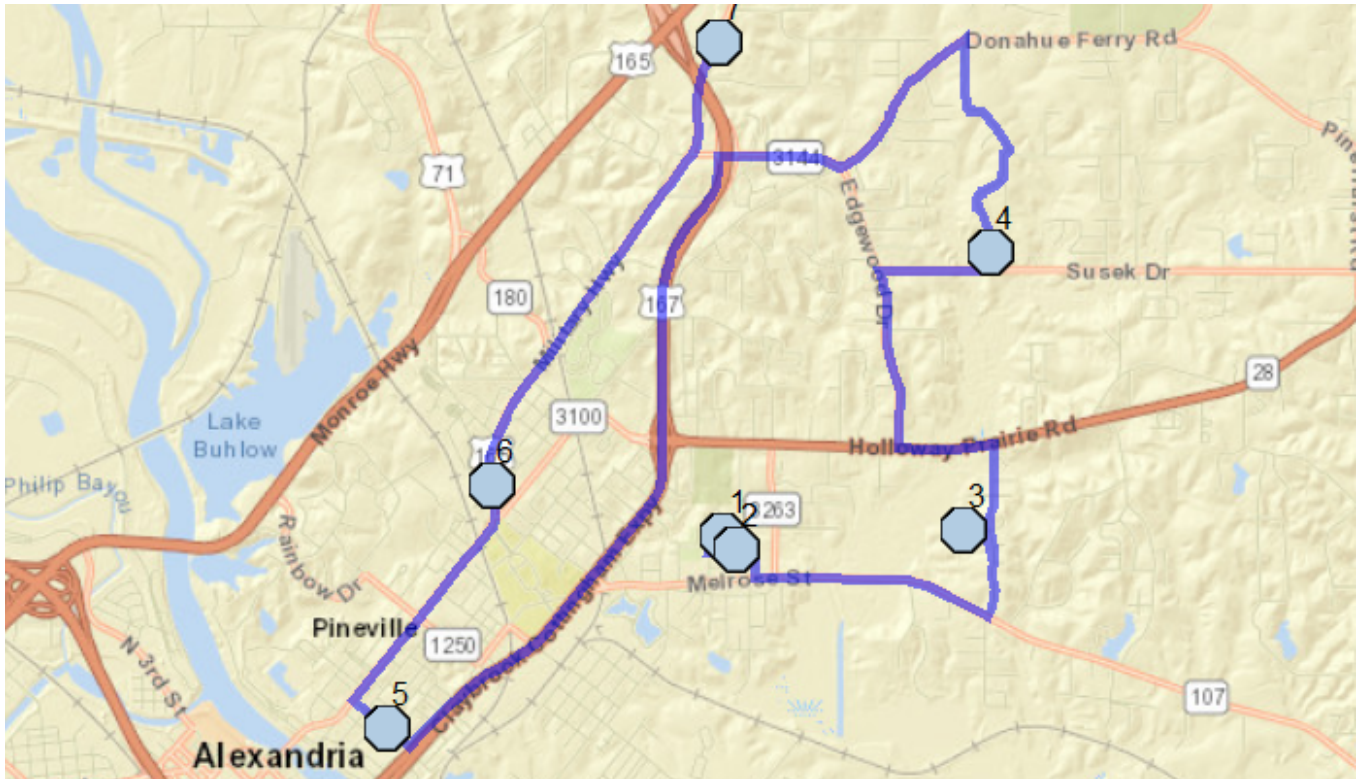
Distance: 13.59 mi

Student Crossing <X>





Students: 3 / 4

Description: THE PINES SITE








Map



#1 - 7:15 AM - 108 Glendale St









-  Go west on GLENDALE ST toward FOREST AV 244 ft
-  Turn left on FOREST AV 369 ft
-  Turn left on FAIRBROOK ST 0.12 mi
-  Destination on the right

#2 - 7:16 AM - 128 Fairbrook St










-  Continue east on FAIRBROOK ST 422 ft
-  Turn right on MCDERMOTT ST 0.12 mi
-  Turn left on MELROSE ST 446 ft
-  Continue on LA HWY 107 0.96 mi
-  Turn left on HIGHLAND DR 0.38 mi
-  Turn left on PINELAKE DR and immediately turn right on SUNBURST LN 0.16 mi
-  Destination on the left

#3 - 7:20 AM - Unknown Address

1 Pickup

| | | |
|---|--------------------------------|---------|
|  | Continue south on SUNBURST LN | 395 ft |
|  | Turn left on PINELAKE DR | 0.14 mi |
|  | Turn left on HIGHLAND DR | 0.39 mi |
|  | Turn left on LA HWY 28 E | 0.42 mi |
|  | Turn right on EDGEWOOD DR | 0.78 mi |
|  | Turn right on SUSEK DR | 0.50 mi |
|  | Turn left on SWEETWATER RIM RD | 414 ft |
|  | Destination on the left | |

#4 - 7:27 AM - 115 Sweetwater Rim

| | | |
|--|-------------------------------------|---------|
|  | Continue north on SWEETWATER RIM RD | 0.53 mi |
|  | Turn left on HOLLY MOORE DR | 0.56 mi |
|  | Make sharp left on DONAHUE FERRY RD | 0.78 mi |
|  | Turn right on EDGEWOOD DR | 0.54 mi |
|  | Turn left on COTTINGHAM EXPRESSWAY | 2.74 mi |
|  | Continue | 0.14 mi |
|  | Continue on MELROSE ST | 0.20 mi |
|  | Turn right on JONES ST | 0.12 mi |
|  | Destination on the right | |



#5 - 7:40 AM - 315 Jones St / Huffman St & Jones St

1 Pickup

| | | |
|---|----------------------------------|---------|
|  | Continue northwest on JONES ST | 0.19 mi |
|  | Turn right on MAIN ST | 0.97 mi |
|  | Bear left on LA HWY 165 BUSINESS | 0.18 mi |
|  | Destination on the right | |

#6 - 7:45 AM - LA HWY 165 BUSINESS & JEFFERSON CT (SE) / Jefferson Ct & La Hwy 165 Business

1 Pickup

| | | |
|---|---|---------|
|  | Continue northeast on LA HWY 165 BUSINESS | 2.22 mi |
|  | Destination on the right | |

#7 - 7:51 AM - THE PINES HEAD START / 3150 Military Highway

4 Dropoff

Run - HEADSTART 04

6/5/2023 - 6/29/2023

Driver:

Vehicle:

Mon, Tue, Wed, Thu, Fri

Time: 54 min

Distance: 16.46 mi

Student Crossing <X>

Students: 14 / 14







Description: W.O. HALL SITE

Map



#1 - 7:00 AM - 416 Richmond Drive

1 Pickup

-  Go northwest on NEIL ST toward SLOCUM DR 0.11 mi
-  Turn right on GABRIEL LN 0.17 mi
-  Turn left on 3RD ST 0.78 mi
-  Turn left on GREEN OAK AVE 0.20 mi
-  Turn right on 6TH ST 428 ft
-  Destination on the right


#2 - 7:04 AM - 3513 6th St / 3417 6th St

1 Pickup

-  Continue northwest on 6TH ST 372 ft
-  Turn right on RIVERBEND DR 272 ft
-  Turn right on RIVERBEND ST 0.14 mi
-  Destination on the right

#3 - 7:05 AM - 3311 3rd St

1 Pickup

| | | |
|---|------------------------------------|---------|
|  | Continue northeast on RIVERBEND ST | 63 ft |
|  | Turn right on 3RD ST | 261 ft |
|  | Bear left on ST CHARLES ST | 180 ft |
|  | Bear left on MAIN ST | 0.68 mi |
|  | Turn left on BROADWAY AVE | 1.93 mi |
|  | Turn left on LEE ST | 0.73 mi |
|  | Turn left on DUHON LN | 0.28 mi |
|  | Turn right on HARGIS ST | 462 ft |
|  | Destination on the right | |








#4 - 7:15 AM - 4604 Hargis St

1 Pickup

| | | |
|---|---------------------------------|---------|
|  | Continue southwest on HARGIS ST | 510 ft |
|  | Bear right on CLARK ST | 0.18 mi |
|  | Turn left on JOSEPH ST | 0.14 mi |
|  | Make sharp right on LAKESIDE DR | 339 ft |
|  | Turn left on LEE ST | 504 ft |
|  | Bear right | 281 ft |
|  | Continue on MACARTHUR DR | 0.30 mi |
|  | Turn left on STERKX RD | 0.14 mi |
|  | Turn right on CULPEPPER RD | 0.26 mi |
|  | Make sharp right on LEO ST | 386 ft |
|  | Destination on the right | |

#5 - 7:20 AM - 5216 Leo St

1 Pickup

| | | |
|---|---|---------|
|  | Continue northeast on LEO ST | 0.17 mi |
|  | Turn right on S MACARTHUR DR | 0.26 mi |
|  | Turn left on STERKX RD and immediately turn right on MACARTHUR DR | 1.24 mi |
|  | Turn left on SUGAR HOUSE RD | 0.12 mi |
|  | Turn right on PERKINS RD | 0.39 mi |
|  | Make sharp right on NEW YORK AV | 0.35 mi |
|  | Destination on the left | |

#6 - 7:27 AM - 5805 New York Ave


1 Pickup

| | | |
|---|-----------------------------------|-------|
|  | Continue southeast on NEW YORK AV | 60 ft |
|---|-----------------------------------|-------|

| | | |
|---|----------------------------------|---------|
|  | Turn left on CARLYLE LP | 0.36 mi |
|  | Turn right on NEW YORK AV | 0.37 mi |
|  | Turn right on PERKINS RD | 0.35 mi |
|  | Turn right on EDDIE WILLIAMS AVE | 0.47 mi |
|  | Turn right on DENNINGS DR | 299 ft |
|  | Turn right on LAWSON DR | 0.17 mi |
|  | Destination on the left | |


#7 - 7:33 AM - 4126 Lawson Drive

1 Pickup

| | | |
|---|---------------------------------|---------|
|  | Continue northeast on LAWSON DR | 446 ft |
|  | Turn left on EDDIE WILLIAMS AVE | 0.85 mi |
|  | Turn right on HUDSON BLVD | 0.61 mi |
|  | Destination on the right | |

#8 - 7:38 AM - 3305 Hudson Boulevard

2 Pickup

| | | |
|---|-----------------------------------|---------|
|  | Continue northeast on HUDSON BLVD | 0.35 mi |
|  | Turn left on FUTRELL ST | 0.35 mi |
|  | Turn left on TULANE AVE | 0.14 mi |
|  | Destination on the right | |






#9 - 7:41 AM - TULANE AVE & WONDERWOOD DR (NNE) / Tulane Ave & Wonderwood Dr

1 Pickup

| | | |
|---|----------------------------------|---------|
|  | Continue southwest on TULANE AVE | 0.40 mi |
|  | Turn right on LINCOLN RD | 0.29 mi |
|  | Turn left on QUEENS CT | 214 ft |
|  | Turn right on PALACE CT | 53 ft |
|  | Destination on the left | |

#10 - 7:44 AM - 3512 Queens Court

2 Pickup

| | | |
|---|--|---------|
|  | Continue northwest on PALACE CT | 107 ft |
|  | Make U-turn and go back on PALACE CT | 160 ft |
|  | Turn right on QUEENS CT | 262 ft |
|  | Make sharp right on EDDIE WILLIAMS AVE | 467 ft |
|  | Turn right on WILLOW GLEN RIVER RD | 0.59 mi |

-  Turn right on SILVER LEAF 0.16 mi
-  Turn right to stay on SILVER LEAF 0.18 mi
-  Destination on the left

#11 - 7:48 AM - 2902 Willow Glen River Road

1 Pickup

-  Go northwest on SILVER LEAF 121 ft
-  Turn right on WILLOW GLEN RIVER RD 0.54 mi
-  Turn left on 13TH ST 141 ft
-  Destination on the right

#12 - 7:51 AM - 3731 13th St

1 Pickup

-  Continue northwest on 13TH ST 420 ft
-  Turn right on AUGUSTA AVE 342 ft
-  Turn left on JONES ST 0.24 mi
-  Continue on JONES AVENUE 0.12 mi
-  Destination on the left

#13 - 7:53 AM - 3100 Jones Ave

14 Dropoff

Run - HEADSTART 05

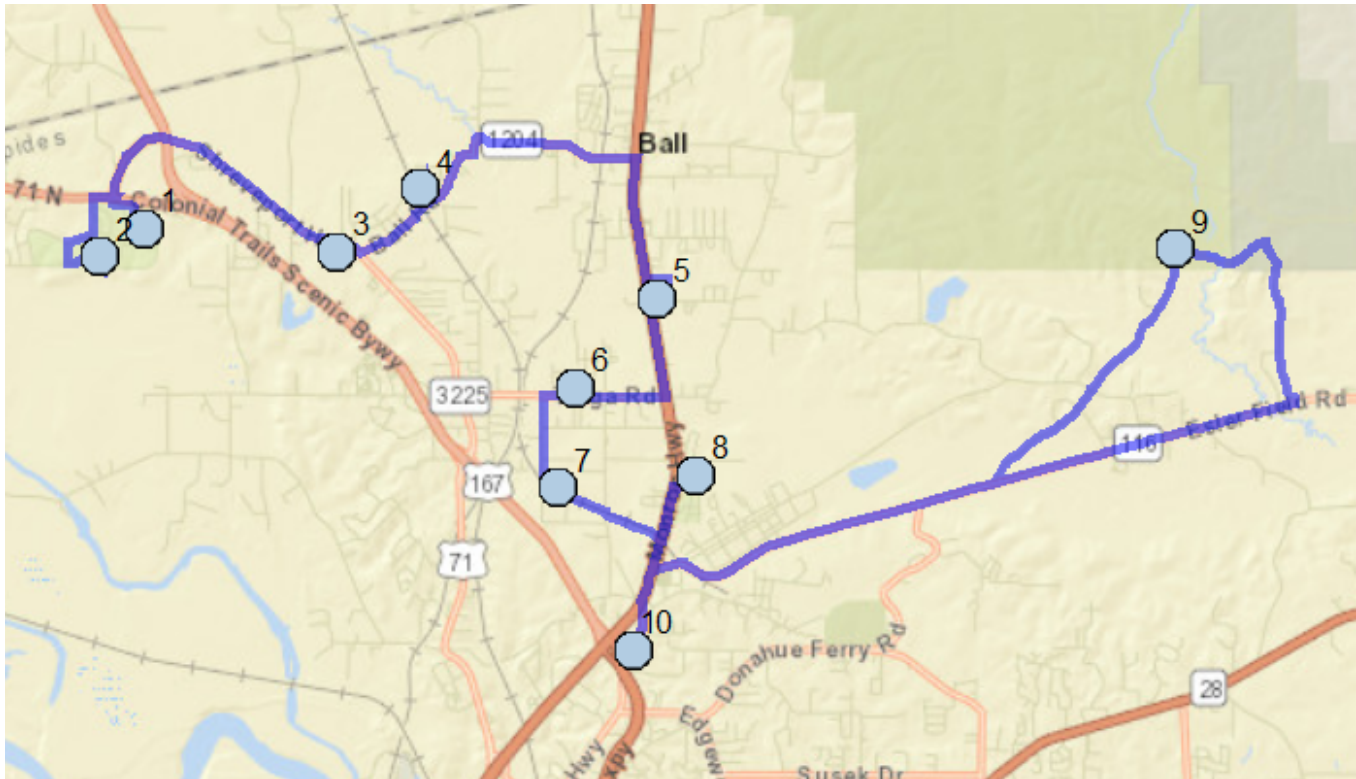
6/5/2023 - 6/29/2023

Driver:
Time: 1 hr 9 min
Students: 9 / 9

Vehicle:
Distance: 29.5 mi
Description: TIOGA/PARADISE

Mon, Tue, Wed, Thu, Fri
Student Crossing <X>

Map



#1 - 6:40 AM - 8057 Champions Way











1 Pickup

| | | |
|--|---|---------|
| | Go west on CHAMPIONS WAY RD toward EAST MEDALIST RD | 339 ft |
| | Turn right on EAST MEDALIST RD | 0.20 mi |
| | Turn left on TITLEIST DR | 0.21 mi |
| | Turn left on LA HWY 71 N | 0.17 mi |
| | Turn left on HERMITAGE RD | 0.29 mi |
| | Turn right on RIDGEMONT DR | 0.21 mi |
| | Turn left on WESTERN HILLS RD | 0.16 mi |
| | Turn left on FAIRWAY DR | 0.26 mi |
| | Turn right on EAGLE DR | 290 ft |
| | Destination on the left | |

#2 - 6:46 AM - 507 Eagle Drive

1 Pickup

| | | |
|--|-------------------------------------|---------|
| | Continue southeast on EAGLE DR | 0.14 mi |
| | Make U-turn and go back on EAGLE DR | 0.19 mi |

| | | |
|---|-----------------------------------|---------|
|  | Turn left on FAIRWAY DR | 0.26 mi |
|  | Turn right on WESTERN HILLS RD | 0.16 mi |
|  | Turn right on RIDGEMONT DR | 0.21 mi |
|  | Turn left on HERMITAGE RD | 0.29 mi |
|  | Turn right on LA HWY 71 N | 0.17 mi |
|  | Turn left on LA HWY 3225 | 2.41 mi |
|  | Turn right on HAGAN DR | 352 ft |
|  | Turn right on R C ST | 208 ft |
|  | Make U-turn and go back on R C ST | 36 ft |
|  | Destination on the right | |


#3 - 6:56 AM - 173 Hagan Drive

1 Pickup

| | | |
|--|---------------------------|---------|
|  | Continue east on R C ST | 172 ft |
|  | Turn left on HAGAN DR | 352 ft |
|  | Turn right on LA HWY 3225 | 0.14 mi |
|  | Turn left on LA HWY 1204 | 0.76 mi |
|  | Turn left on CLARK CR | 0.30 mi |
|  | Destination on the right | |







#4 - 7:00 AM - 6249 Clark Circle

1 Pickup

| | | |
|---|--------------------------------|---------|
|  | Continue southeast on CLARK CR | 0.18 mi |
|  | Turn left on LA HWY 1204 | 1.97 mi |
|  | Turn right on LA HWY 165 | 0.98 mi |
|  | Turn left on DOYLE DR | 0.17 mi |
|  | Turn right on COVINGTON DR | 0.17 mi |
|  | Turn right on POWELL DR | 395 ft |
|  | Destination on the right | |

#5 - 7:09 AM - 201 Powell Drive

1 Pickup

| | | |
|---|---------------------------------------|---------|
|  | Continue west on POWELL DR | 392 ft |
|  | Turn left on LA HWY 165 | 0.76 mi |
|  | Turn right on TIOGA RD | 0.73 mi |
|  | Turn right on ROSEBUD LN | 0.10 mi |
|  | Make U-turn and go back on ROSEBUD LN | 256 ft |
|  | Destination on the left | |









#6 - 7:13 AM - 4910 Rosebud Lane

1 Pickup

| | | |
|---|------------------------------|---------|
|  | Continue south on ROSEBUD LN | 298 ft |
|  | Turn right on TIOGA RD | 0.24 mi |
|  | Continue on JR HIGH RD | 86 ft |
|  | Turn left on TIOGA RD | 0.33 mi |
|  | Bear left on TIOGA HIGH RD | 0.31 mi |
|  | Turn left on RICE RD | 0.23 mi |
|  | Destination on the left | |









#7 - 7:17 AM - 2 Rice Loop

1 Pickup

| | | |
|---|------------------------------------|---------|
|  | Continue south on RICE RD | 141 ft |
|  | Turn left on TIOGA HIGH RD | 0.40 mi |
|  | Turn right on PARDUE RD | 129 ft |
|  | Turn left on TODD HOLLINGSWORTH RD | 0.49 mi |
|  | Turn left on LA HWY 165 | 0.44 mi |
|  | Turn right on MONROE ST | 0.16 mi |
|  | Bear left on YORK ST | 396 ft |
|  | Destination on the right | |





#8 - 7:22 AM - 4314 York St

1 Pickup

| | | |
|---|--|---------|
|  | Continue north on YORK ST | 174 ft |
|  | Bear left on RAMONA DR | 0.18 mi |
|  | Turn right on MONROE ST | 335 ft |
|  | Turn left on LA HWY 165 | 0.68 mi |
|  | Turn left on ESLER FIELD RD | 0.25 mi |
|  | Turn right at F ST / BEAUREGARD RD to stay on ESLER FIELD RD | 2.68 mi |
|  | Turn left on UPPER DONAHUE FERRY RD | 2.45 mi |
|  | Destination on the right | |

#9 - 7:35 AM - UPPER DONAHUE FERRY RD & GRANDPIERRE RD (SSE) / Grandpierre Rd & Upper Donahue Ferry Rd

1 Pickup

| | | |
|---|--|---------|
|  | Continue north on UPPER DONAHUE FERRY RD | 43 ft |
|  | Turn right on GRANDPIERRE RD | 0.79 mi |
|  | Turn right on RIFLE RANGE RD | 1.35 mi |
|  | Turn right on ESLER FIELD RD | 5.17 mi |



Turn left at F ST / BEAUREGARD RD to stay on ESLER FIELD RD

0.25 mi

Turn left on LA HWY 165

0.27 mi

Turn left on LA HWY 165 BUSINESS

0.41 mi

Destination on the left

#10 - 7:50 AM - THE PINES HEAD START / 3150 Military Highway

9 Dropoff

Run - J. I. BARRON 001

6/5/2023 - 6/29/2023

Driver: BAYONE, JOSEF T

Vehicle:

Mon, Tue, Wed, Thu, Fri

Time: 58 min

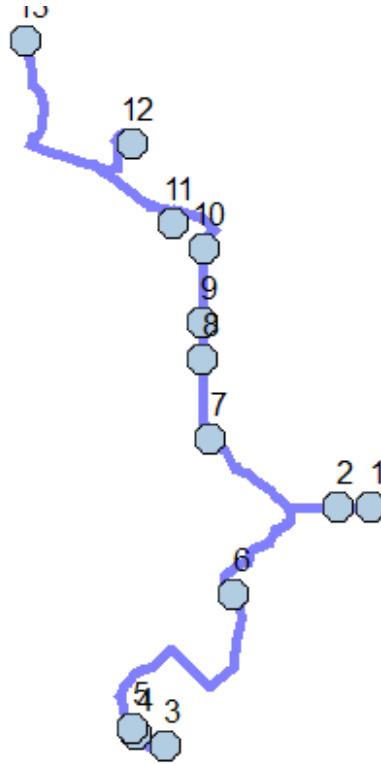
Distance: 21.39 mi

Student Crossing <X>

Students: 17 / 17



Description:

Map






#1 - 8:26 AM - BRANNON RD & FLETCHER RD (WSW) / Brannon Rd & Fletcher Rd

1 Pickup

-  Go west on BRANNON RD toward MERCER RD 0.40 mi
-  Destination on the right

#2 - 8:27 AM - 1027 Brannon rd

1 Pickup

-  Go west on BRANNON RD toward BIG LAKE RD / D WILSON RD 0.60 mi
-  Turn left on PALMER CHAPEL RD 5.17 mi
-  Destination on the left

#3 - 8:43 AM - 1877 Palmer Chapel Rd

1 Pickup

-  Go east on PALMER CHAPEL RD 0.16 mi
-  Make U-turn and go back on PALMER CHAPEL RD 0.54 mi
-  Destination on the left

#4 - 8:45 AM - 1640 Palmer Chapel Rd

1 Pickup

-  Go northwest on PALMER CHAPEL RD 482 ft
-  Destination on the right




#5 - 8:45 AM - 1635 Palmer Chapel

2 Pickup

-  Continue northeast on PALMER CHAPEL RD 3.19 mi
-  Destination on the left


#6 - 8:54 AM - 1086 Palmer Chapel Rd

1 Pickup

-  Go northeast on PALMER CHAPEL RD toward KEES RD 1.51 mi
-  Bear left on WILLIAMS LAKE RD 1.24 mi
-  Destination on the left



#7 - 9:02 AM - 740 Williams Lake Rd

1 Pickup

-  Go north on WILLIAMS LAKE RD 0.95 mi
-  Destination on the right



#8 - 9:04 AM - 545 Williams Lake Rd

1 Pickup

-  Go north on WILLIAMS LAKE RD toward STAPLES RD 0.45 mi
-  Destination on the left

#9 - 9:05 AM - 458 Williams Lake Rd





4 Pickup

-  Go north on WILLIAMS LAKE RD toward HERRION DR 0.87 mi
-  Destination on the right

#10 - 9:08 AM - WILLIAMS LAKE RD & NICKEL LP (SSE) / Nickel Lp & Williams Lake Rd








1 Pickup

-  Continue northeast on WILLIAMS LAKE RD 0.27 mi
-  Turn left on LA HWY 107 0.51 mi

| | | |
|---|---------------------------------------|---------|
|  | Turn left on DUNN DR | 0.17 mi |
|  | Turn right on HOLDMAN DR | 0.14 mi |
|  | Make U-turn and go back on HOLDMAN DR | 515 ft |
|  | Destination on the left | |




#11 - 9:11 AM - 132 Holdman Dr

2 Pickup

| | | |
|---|--|---------|
|  | Continue east on HOLDMAN DR | 232 ft |
|  | Turn left on DUNN DR | 0.17 mi |
|  | Turn left on LA HWY 107 | 1.01 mi |
|  | Make sharp right on HIGH COUNTRY DR | 0.16 mi |
|  | Turn left on STARLIGHT TRAIL RD | 0.30 mi |
|  | Turn right on COMETS PATH RD and immediately turn right on JUPITER LOOP RD | 0.23 mi |
|  | Destination on the right | |

#12 - 9:16 AM - JUPITER LOOP RD & STARLIGHT TRAIL RD (SSE) / Jupiter Loop Rd & Starlight Trail Rd





1 Pickup

| | | |
|---|---|---------|
|  | Continue north on JUPITER LOOP RD | 43 ft |
|  | Continue on STARLIGHT TRAIL RD | 0.65 mi |
|  | Turn right on HIGH COUNTRY DR | 0.16 mi |
|  | Turn right on LA HWY 107 | 0.94 mi |
|  | Turn right on STILLEY RD | 1.19 mi |
|  | Continue on TRINITY CHURCH RD | 338 ft |
|  | Turn right to stay on TRINITY CHURCH RD | 526 ft |
|  | Destination on the left | |

#13 - 9:25 AM - J I Barron Sr Elementary School / 3655 Trinity Church Road

17 Dropoff

1 Pickup

| | | |
|---|--|---------|
|  | Go west on LA HWY 28 E toward HOLIDAY BL | 0.19 mi |
|  | Turn right on CAMELLIA LN | 0.20 mi |
|  | Turn right on WOODWIND DR | 0.19 mi |
|  | Destination on the right | |


#4 - 8:35 AM - WOODWIND DR & MARSHALL CR (ESE) / Marshall Cr & Woodwind Dr

1 Pickup

| | | |
|---|-------------------------------|---------|
|  | Continue north on WOODWIND DR | 0.19 mi |
|  | Turn left on WOODLAKE DR | 465 ft |
|  | Turn left on PINEWOOD AV | 0.19 mi |
|  | Destination on the right | |






#5 - 8:37 AM - PINEWOOD AV & WOODWIND DR (NNW) / Pinewood Av & Woodwind Dr

2 Pickup

| | | |
|---|-----------------------------------|---------|
|  | Continue south on PINEWOOD AV | 0.12 mi |
|  | Turn right to stay on PINEWOOD AV | 170 ft |
|  | Turn right to stay on PINEWOOD AV | 0.31 mi |
|  | Turn left on WOODLAKE DR | 350 ft |
|  | Destination on the right | |





#6 - 8:39 AM - WOODLAKE DR & LAKE FALLS DR (ESE) / LAKE FALLS DR & WOODLAKE DR



2 Pickup

| | | |
|---|--|---------|
|  | Go northwest on WOODLAKE DR toward LAKE FALLS DR | 43 ft |
|  | Turn left on LAKE FALLS DR | 244 ft |
|  | Make sharp left on FENDLER PARKWAY RD | 0.34 mi |
|  | Turn right to stay on FENDLER PARKWAY RD | 229 ft |
|  | Destination on the right | |

#7 - 8:41 AM - FENDLER PARKWAY RD & LAKESHORE COVE RD (ESE) / Fendler Parkway Rd & Lakeshore Cove Rd







3 Pickup

| | | |
|---|---|---------|
|  | Go northwest on FENDLER PARKWAY RD toward LAKESHORE COVE RD | 43 ft |
|  | Turn left on LAKESHORE COVE RD | 0.10 mi |
|  | Bear right to stay on LAKESHORE COVE RD | 0.12 mi |
|  | Turn right on FENDLER PARKWAY RD | 271 ft |

 Turn right to stay on FENDLER PARKWAY RD 0.17 mi
 Destination on the left

#8 - 8:43 AM - 218 Fendler Parkway

1 Pickup

 Go south on FENDLER PARKWAY RD toward LA HWY 28 E 0.16 mi
 Turn right on LA HWY 28 E 0.60 mi
 Turn right on PINEHURST DR 0.47 mi
 Turn left on ALVIN DR 0.14 mi
 Make U-turn and go back on ALVIN DR 196 ft
 Destination on the left









#9 - 8:47 AM - 29 Alvin Dr, Pineville, LA 71360

1 Pickup

 Go east on ALVIN DR 281 ft
 Destination on the right

#10 - 8:47 AM - 14 Alvin Dr

1 Pickup

 Go east on ALVIN DR toward PINEHURST DR 259 ft
 Turn right on PINEHURST DR 0.12 mi
 Turn left on GRANTHAM DR 0.25 mi
 Turn right on BROWN LN 0.11 mi
 Continue on SUNNYHILL DR 0.26 mi
 Turn left at BEVERLY LOOP RD to stay on SUNNYHILL DR 0.16 mi
 Bear right on MCCONNELL DR 0.22 mi
 Destination on the right

#11 - 8:52 AM - MCCONNELL DR & DIANE ST (SW) / Diane St & Mcconnell Dr

1 Pickup

 Continue east on MCCONNELL DR 43 ft
 Turn right on DIANE ST 187 ft
 Bear right on PELLON ST 0.27 mi
 Turn left on N SUNNYHILL DR 0.12 mi
 Destination on the right







#12 - 8:54 AM - 1001 North Sunnyhill Drive

2 Pickup

| | | |
|---|--------------------------------|---------|
|  | Go southwest on N SUNNYHILL DR | 194 ft |
|  | Bear left on BEVERLY LOOP RD | 0.25 mi |
|  | Turn left on DAVID ST | 278 ft |
|  | Destination on the right | |

#13 - 8:55 AM - DAVID ST & GARY K ST (ENE) / David St & Gary K St

5 Pickup

| | | |
|---|---|---------|
|  | Continue west on DAVID ST | 0.13 mi |
|  | Turn right on BRADLEY AV | 0.15 mi |
|  | Turn left on LA HWY 28 E | 1.25 mi |
|  | Turn right on TRINITY CHURCH RD | 338 ft |
|  | Turn right to stay on TRINITY CHURCH RD | 526 ft |
|  | Destination on the left | |

#14 - 8:59 AM - J I Barron Sr Elementary School / 3655 Trinity Church Road

23 Dropoff

Run - J. I. BARRON 004

6/5/2023 - 6/29/2023

Driver: COLE, RODNEY

Vehicle:

Mon, Tue, Wed, Thu, Fri

Time: 35 min

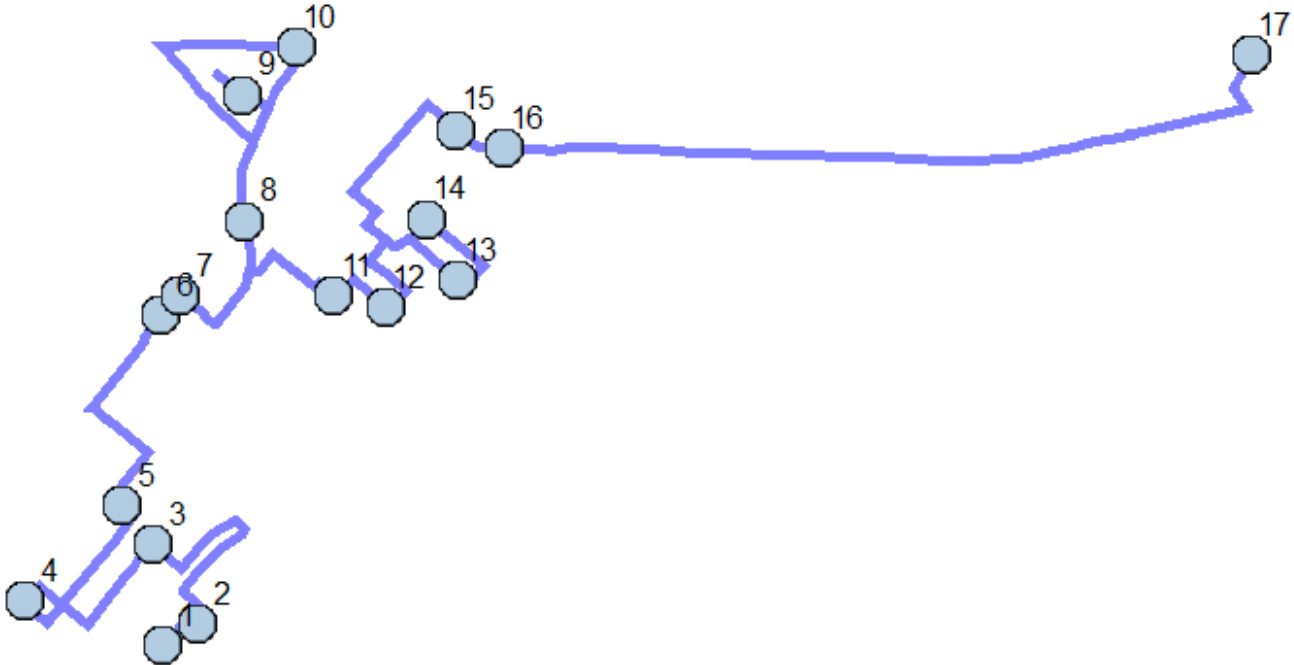
Distance: 9.3 mi

Student Crossing <X>

Students: 25 / 25

Description:

Map



#1 - 8:01 AM - GREER ST & ANDREW ST / 316 ANDREW ST








1 Pickup

-  Go northeast on ANDREW ST 0.11 mi
-  Turn right on CHURCH ST 185 ft
-  Destination on the right

#2 - 8:01 AM - CHURCH ST & BAKER ST (WNW) / BAKER ST & CHURCH ST

4 Dropoff

1 Pickup

-  Go southeast on CHURCH ST toward BAKER ST 43 ft
-  Turn left on BAKER ST 182 ft
-  Turn left on BAPTIST ST 509 ft
-  Turn right on EXPRESSWAY DR 0.27 mi
-  Turn left 374 ft
-  Continue on MELROSE ST 0.12 mi
-  Turn right on MYERS ST 507 ft



Destination on the right

#3 - 8:04 AM - MYERS ST & HUNTER ST (ESE) / HUNTER ST & MYERS ST

3 Pickup



Continue northwest on MYERS ST

43 ft



Turn left on HUNTER ST

0.27 mi



Turn right on JONES ST

0.16 mi



Turn left on LAKEVIEW ST

295 ft



Destination on the right

#4 - 8:06 AM - LAKEVIEW ST & WILLOW ST (NNE) / LAKEVIEW ST & LECHE ST & WILLOW ST

2 Pickup



Go southwest on LAKEVIEW ST toward WILLOW ST / LECHE ST

43 ft



Turn left on LECHE ST

399 ft



Turn left on SANDERS ST

0.37 mi



Turn left on BRICE ST

198 ft



Destination on the right

#5 - 8:09 AM - 12TH ST @ 1ST (CAMP BEAUREGARD) DOUGLAS, JACK / 614 LAKEVIEW ST

1 Pickup



Continue northwest on BRICE ST

203 ft



Turn right on LAKEVIEW ST

0.15 mi



Turn left on E SHAMROCK AV

0.19 mi



Turn right on BERRY ST

0.30 mi



Destination on the right

#6 - 8:11 AM - BERRY ST & WILLIAMS HILL RD (SSW) / Berry St & Williams Hill Rd

1 Pickup



Continue northeast on BERRY ST

402 ft



Turn right on HILL ST

45 ft



Destination on the right

#7 - 8:12 AM - HILL ST & AUBREY ST (WNW) / AUBREY ST & HILL ST

3 Pickup



Go southeast on HILL ST toward AUBREY ST

0.12 mi






Turn left on MAIN ST

0.13 mi

-  Bear left on LA HWY 165 BUSINESS 0.17 mi
-  Destination on the left






#8 - 8:13 AM - Jefferson Ct & Military Hwy / 1402 Military Hwy

1 Pickup

-  Continue north on LA HWY 165 BUSINESS 0.33 mi
-  Turn left on LALLAH ST 374 ft
-  Destination on the left









#9 - 8:15 AM - 605 Lallah St

2 Pickup

-  Go northwest on LALLAH ST toward HENRY ST 0.10 mi
-  Make U-turn and go back on LALLAH ST 0.18 mi
-  Turn left on LA HWY 165 BUSINESS 0.16 mi
-  Turn left on LAWRENCE BL 117 ft
-  Destination on the right

#10 - 8:17 AM - LAWRENCE BL & HUDSON ST (SE) / Hudson St & Lawrence Bl

2 Pickup

-  Go northwest on LAWRENCE BL toward HUDSON ST 43 ft
-  Turn left on HUDSON ST 0.35 mi
-  Make sharp left on CLAIBORNE ST 0.35 mi
-  Turn right on LA HWY 165 BUSINESS 0.35 mi
-  Turn left on DONAHUE FERRY RD 430 ft
-  Turn right on MYRTLE ST 0.14 mi
-  Turn left on COLLEGE DR and immediately turn right on WARE ST 387 ft
-  Destination on the right

#11 - 8:22 AM - WARE ST & HOLLOWAY DR (WNW) / HOLLOWAY DR & WARE ST

1 Pickup

-  Continue southeast on WARE ST 43 ft
-  Turn left on HOLLOWAY DR 326 ft
-  Turn right on BYRON ST 0.12 mi
-  Destination on the right

#12 - 8:23 AM - BYRON ST & COLLEGE ST (WNW)

1 Pickup

-  Go southeast on BYRON ST toward COLLEGE ST 43 ft

| | | |
|---|---------------------------|---------|
|  | Turn left on COLLEGE ST | 352 ft |
|  | Turn left on BURNS ST | 0.12 mi |
|  | Turn right on HOLLOWAY DR | 380 ft |
|  | Turn right on ARKANSAS ST | 407 ft |
|  | Turn right on CUMMINS ST | 0.17 mi |
|  | Destination on the right | |

#13 - 8:25 AM - 506 Cummins St

1 Pickup

| | | |
|---|----------------------------------|---------|
|  | Continue southeast on CUMMINS ST | 134 ft |
|  | Turn left on MESSER ST | 361 ft |
|  | Turn left on PENICK ST | 0.19 mi |
|  | Destination on the right | |

#14 - 8:27 AM - PENICK ST & ARKANSAS ST (ESE) / Arkansas St & Penick St

1 Pickup

| | | |
|---|---------------------------------|---------|
|  | Continue northwest on PENICK ST | 43 ft |
|  | Turn left on ARKANSAS ST | 0.14 mi |
|  | Continue on PRAIRIE ST | 356 ft |
|  | Turn right on COLLEGE DR | 243 ft |
|  | Turn left on O NEAL LN | 426 ft |
|  | Turn right on CREED ST | 0.31 mi |
|  | Turn right on GRIFFITH ST | 0.11 mi |
|  | Destination on the left | |




#15 - 8:30 AM - GRIFFITH ST & (SE) / & Griffith St

3 Pickup

| | | |
|---|-----------------------------------|--------|
|  | Continue southeast on GRIFFITH ST | 285 ft |
|  | Bear left on LA HWY 28 E | 473 ft |
|  | Destination on the right | |

#16 - 8:30 AM - LA HWY 28 E & COTTINGHAM EXPRESSWAY (WSW) / Cottingham Expressway & La Hwy 28 E

1 Pickup

| | | |
|---|---|---------|
|  | Continue east on LA HWY 28 E | 1.99 mi |
|  | Turn left on TRINITY CHURCH RD | 338 ft |
|  | Turn right to stay on TRINITY CHURCH RD | 526 ft |
|  | Destination on the left | |

#17 - 8:35 AM - J I Barron Sr Elementary School / 3655 Trinity Church Road

21 Dropoff

Run - J. I. BARRON 005

6/5/2023 - 6/29/2023

Driver:

Vehicle:

Mon, Tue, Wed, Thu, Fri

Time: 31 min

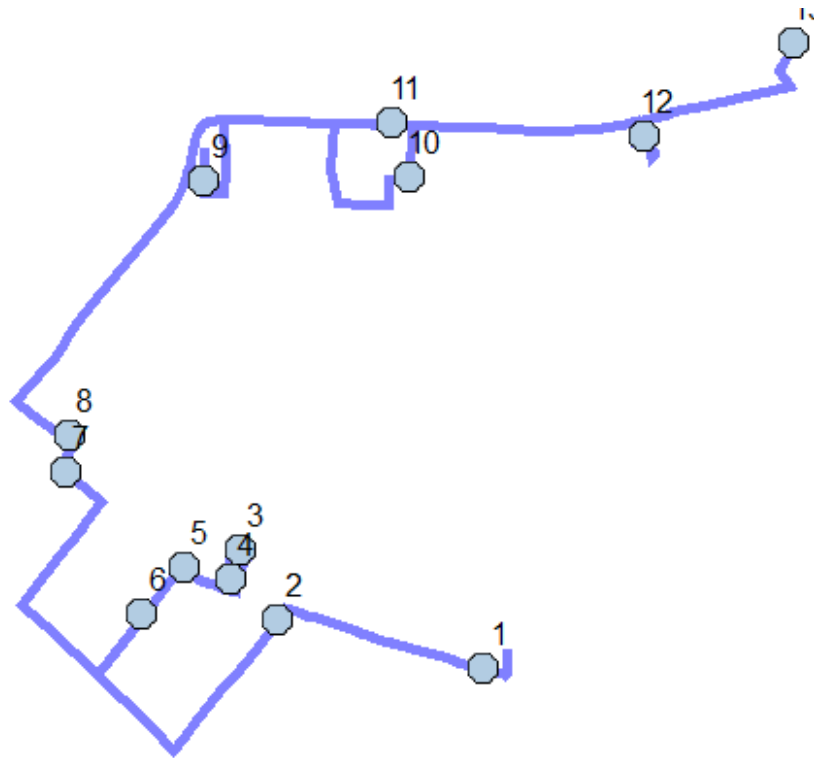
Distance: 10.02 mi

Student Crossing <X>

Students: 26 / 26





Description:

Map






#1 - 8:00 AM - BAYOU MARIA RD & CEDAR LN (W)

1 Pickup

| | | |
|---|---|---------|
|  | Continue northeast on BAYOU MARIA RD | 0.15 mi |
|  | Make U-turn and go back on BAYOU MARIA RD | 0.80 mi |
|  | Turn left on DUPREE ST | 253 ft |
|  | Destination on the right | |


#2 - 8:03 AM - 106 Dupree St

4 Pickup

| | | |
|---|---|---------|
|  | Go southwest on DUPREE ST toward HILLSDALE DR | 0.53 mi |
|  | Turn right on CREPE MYRTLE ST | 0.34 mi |
|  | Turn right on HICKORY ST | 0.44 mi |
|  | Turn right on BAYOU MARIA RD | 0.19 mi |
|  | Turn left on ORCHARD | 0.14 mi |
|  | Destination on the right | |




#3 - 8:08 AM - ORCHARD & WALNUT (E) / Orchard & Walnut

6 Pickup

-  Go south on ORCHARD toward WALNUT 0.13 mi
-  Destination on the right




#4 - 8:09 AM - 358 Orchard

3 Pickup

-  Go east on ORCHARD 126 ft
-  Turn right on ORCHARD and immediately turn right on BAYOU MARIA RD 0.22 mi
-  Destination on the right




#5 - 8:10 AM - BAYOU MARIA RD & HICKORY ST (ESE)

1 Pickup

-  Go northwest on BAYOU MARIA RD toward HICKORY ST 43 ft
-  Turn left on HICKORY ST 0.20 mi
-  Destination on the right





#6 - 8:10 AM - 419 Hickory St

2 Pickup

-  Go southwest on HICKORY ST toward CREPE MYRTLE ST / RIVERVIEW ESTATES 0.24 mi
-  Turn right on CREPE MYRTLE ST 0.33 mi
-  Turn right on BARRON ST 0.42 mi
-  Turn left on RAY ST 0.15 mi
-  Destination on the left





#7 - 8:15 AM - 260 Ray St






1 Pickup

-  Go northwest on RAY ST toward RUTH ST 170 ft
-  Turn right on RUTH ST 508 ft
-  Turn left on WADLEY ST 142 ft
-  Destination on the right

#8 - 8:15 AM - 103 Wadley St






1 Pickup

-  Continue northwest on WADLEY ST 0.20 mi
-  Turn right on EXPRESSWAY DR 0.21 mi
-  Continue 446 ft
-  Continue on COTTINGHAM EXPRESSWAY 0.80 mi

| | | |
|---|--------------------------------------|---------|
|  | Continue on LA HWY 28 E | 239 ft |
|  | Turn right on HEMBLING DR | 0.31 mi |
|  | Turn right on HILTON CT | 0.13 mi |
|  | Make U-turn and go back on HILTON CT | 0.11 mi |
|  | Destination on the left | |

#9 - 8:20 AM - 102 Hilton Court

1 Pickup

| | | |
|---|--|---------|
|  | Go south on HILTON CT toward HEMBLING DR | 145 ft |
|  | Turn left on HEMBLING DR | 0.31 mi |
|  | Turn right on LA HWY 28 E | 0.60 mi |
|  | Turn right on AL ST | 0.16 mi |
|  | Destination on the right | |





#10 - 8:24 AM - AL ST & RUBIN DR (NNW) / AI St & Rubin Dr

1 Pickup

| | | |
|---|-----------------------------|---------|
|  | Continue south on AL ST | 43 ft |
|  | Turn right on RUBIN DR | 0.15 mi |
|  | Turn right on WELLS LN | 0.16 mi |
|  | Turn right on PINE GROVE DR | 0.26 mi |
|  | Turn right on LA HWY 28 E | 0.19 mi |
|  | Destination on the left | |







#11 - 8:27 AM - 2747 LA-28, #402

4 Pickup

| | | |
|---|---|---------|
|  | Go east on LA HWY 28 E toward BORDELON DR | 0.78 mi |
|  | Turn right on HIGHLAND DR | 347 ft |
|  | Turn left on CLOVERLAND DR | 155 ft |
|  | Destination on the left | |

#12 - 8:29 AM - 3221 Cloverland Dr, Pineville, LA 71360

1 Pickup

| | | |
|---|---|---------|
|  | Continue west on CLOVERLAND DR | 0.15 mi |
|  | Turn right on HIGHLAND DR | 347 ft |
|  | Turn right on LA HWY 28 E | 0.50 mi |
|  | Turn left on TRINITY CHURCH RD | 338 ft |
|  | Turn right to stay on TRINITY CHURCH RD | 526 ft |
|  | Destination on the left | |

#13 - 8:31 AM - J I Barron Sr Elementary School / 3655 Trinity Church Road

26 Dropoff

Run - J. I. BARRON 006

6/5/2023 - 6/29/2023

Driver: MARCOTTE, PORSCHE S

Vehicle:

Mon, Tue, Wed, Thu, Fri

Time: 26 min

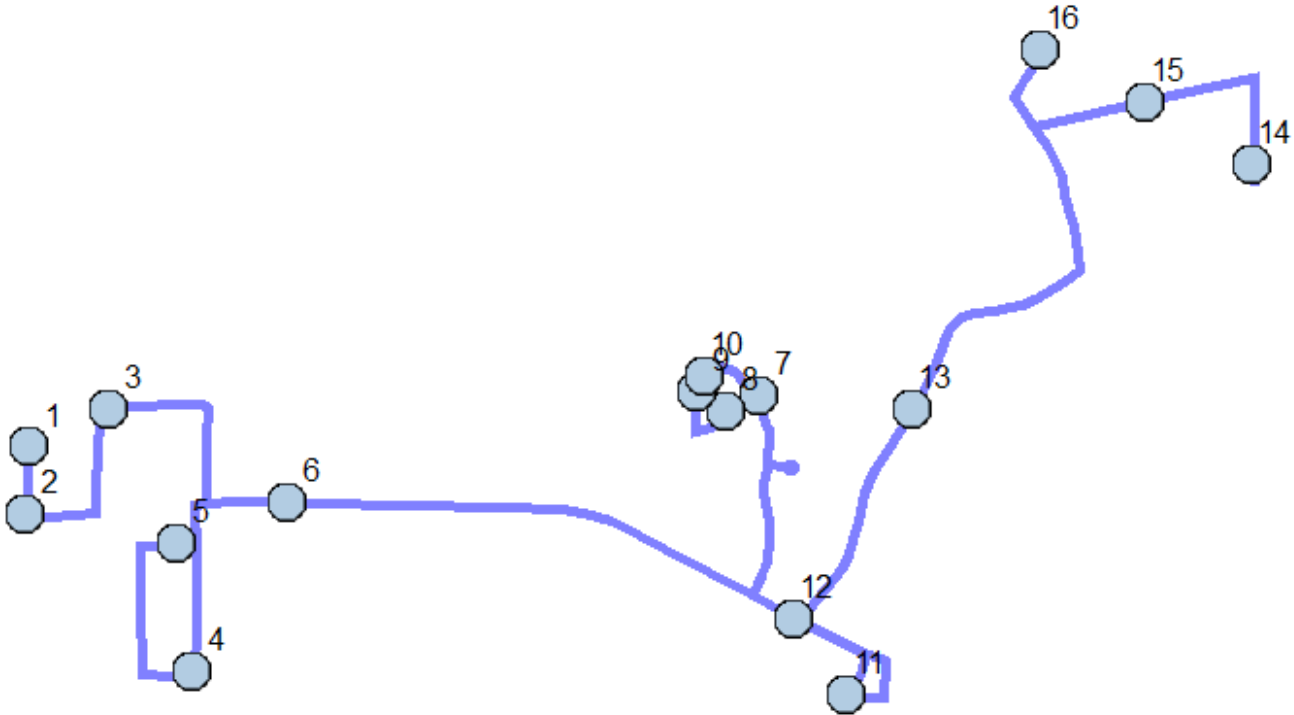
Distance: 7.89 mi

Student Crossing <X>

Students: 29 / 29

Description:

Map



#1 - 8:07 AM - HOLLY OAK ST & MYERS ST (SSE)

1 Pickup

-  Go south on HOLLY OAK ST 0.12 mi
-  Destination on the right

#2 - 8:07 AM - HOLLY OAK ST & MELROSE ST (NNW) / Holly Oak St & Melrose St




2 Pickup

-  Continue south on HOLLY OAK ST 43 ft
-  Turn left on MELROSE ST 0.13 mi
-  Turn left on FOREST AV 0.19 mi
-  Destination on the right

#3 - 8:09 AM - FOREST AV & GLENDALE ST (S) / Forest Av & Glendale St





1 Pickup

-  Continue northeast on FOREST AV 43 ft
-  Turn right on GLENDALE ST 0.19 mi

| | | |
|---|--|---------|
|  | Bear right on MCDERMOTT ST | 0.18 mi |
|  | Turn right on MELROSE ST and immediately turn left on MASON ST | 0.33 mi |
|  | Destination on the right | |


#4 - 8:11 AM - MASON ST & LARRY ST (NNW) / LARRY ST & MASON ST

3 Pickup

| | | |
|---|--------------------------------------|---------|
|  | Go south on MASON ST toward LARRY ST | 43 ft |
|  | Turn right on LARRY ST | 516 ft |
|  | Turn right on C L BRADFORD ST | 0.24 mi |
|  | Turn right on SMITH ST | 351 ft |
|  | Destination on the left | |




#5 - 8:13 AM - 417 Smith Road

2 Pickup

| | | |
|--|---------------------------|---------|
|  | Continue east on SMITH ST | 209 ft |
|  | Turn left on MASON ST | 415 ft |
|  | Turn right on MELROSE ST | 0.10 mi |
|  | Continue on LA HWY 107 | 360 ft |
|  | Destination on the right | |

#6 - 8:14 AM - 2116 Old Marksville Hwy / 2110 Old Marksville Hwy

1 Pickup

| | | |
|---|---------------------------------------|---------|
|  | Go east on LA HWY 107 toward SMITH RD | 0.89 mi |
|  | Turn left on HIGHLAND DR | 0.38 mi |
|  | Destination on the right | |




#7 - 8:17 AM - HIGHLAND DR & PINERIDGE DR (SSE) / Highland Dr & Pinelake Dr & Pineridge Dr

1 Pickup

| | | |
|---|-------------------------------|--------|
|  | Continue north on HIGHLAND DR | 43 ft |
|  | Turn left on PINELAKE DR | 356 ft |
|  | Destination on the right | |

#8 - 8:17 AM - 505 Pine Lake Dr / Unknown Address

1 Pickup

| | | |
|---|--|--------|
|  | Go southwest on PINELAKE DR toward SUNBURST LN | 370 ft |
|  | Turn right on SUNBURST LN | 383 ft |
|  | Destination on the right | |







#9 - 8:18 AM - 1202 Sunburst Ln, #1202

1 Pickup

-  Go northeast on SUNBURST LN 175 ft
-  Destination on the right

#10 - 8:18 AM - SUNBURST LN & VALLEYVIEW DR (SSW) / Sunburst Ln & Valleyview Dr

1 Pickup

-  Go east on SUNBURST LN toward VALLEYVIEW DR 0.11 mi
-  Turn left on PINELAKE DR and immediately turn right on HIGHLAND DR 0.40 mi
-  Turn left on LA HWY 107 0.28 mi
-  Turn right 350 ft
-  Turn right 291 ft
-  Destination on the left








#11 - 8:21 AM - 2826 Old Marksville Hwy, #16, Pineville, LA 71360

2 Pickup

-  Go north 409 ft
-  Turn left on LA HWY 107 0.14 mi
-  Destination on the left





#12 - 8:21 AM - 2804 Old Marksville Hwy, Pineville, LA 71360

4 Pickup

-  Continue northwest on LA HWY 107 476 ft
-  Turn right on HIGHLAND DR 0.25 mi
-  Turn right on ROBERT DR and immediately turn right on ROBERT DR 0.12 mi
-  Turn left on HIGHLAND DR 0.25 mi
-  Turn left on LA HWY 107 0.10 mi
-  Turn left on WAINWRIGHT RD 0.45 mi
-  Destination on the left

#13 - 8:26 AM - 208 Wainwright Road

1 Pickup

-  Go northeast on WAINWRIGHT RD toward KALA DR 0.43 mi
-  Turn left on STILLEY RD 0.28 mi
-  Make sharp right on LA HWY 28 E 0.42 mi
-  Turn right on SANDIFER LN 0.20 mi



Make U-turn and go back on SANDIFER LN

204 ft

Destination on the left

#14 - 8:30 AM - 200 Sandpiper Lane

4 Pickup



Continue north on SANDIFER LN

0.16 mi

Turn left on LA HWY 28 E

0.21 mi

Destination on the left

#15 - 8:31 AM - 3919 Hwy 28 East

4 Pickup



Continue west on LA HWY 28 E

0.21 mi

Turn right on TRINITY CHURCH RD

338 ft

Turn right to stay on TRINITY CHURCH RD

526 ft

Destination on the left

#16 - 8:33 AM - J I Barron Sr Elementary School / 3655 Trinity Church Road

29 Dropoff

1 Pickup

-  Go west on PELICAN DR toward HAYES DR 0.36 mi
-  Destination on the right

#5 - 8:05 AM - PELICAN DR & ANDERSON ST (ENE) / Anderson St & Pelican Dr

2 Pickup

-  Continue west on PELICAN DR 291 ft
-  Turn left on JEANNIE ST 319 ft
-  Destination on the right

#6 - 8:05 AM - 1417 Jeannie St

-  Continue south on JEANNIE ST 0.25 mi
-  Destination on the right





#7 - 8:06 AM - JEANNIE ST & NELLIE ST (NNW)

1 Pickup

-  Continue south on JEANNIE ST 0.11 mi
-  Turn right on CHERRY ST 259 ft
-  Turn right on EXPRESSWAY DR 0.24 mi
-  Destination on the right





#8 - 8:08 AM - 2050 Expressway Drive

3 Pickup

-  Go north on EXPRESSWAY DR toward PELICAN DR 0.36 mi
-  Make sharp right on DONAHUE FERRY RD 0.90 mi
-  Turn right on EDGEWOOD DR 0.28 mi
-  Destination on the right




#9 - 8:13 AM - EDGEWOOD DR & ANNA LN (NW) / ANNA LN & EDGEWOOD DR

1 Pickup

-  Continue south on EDGEWOOD DR 0.20 mi
-  Turn right on Pineville Jr Loading Unloading Zone 478 ft
-  Turn left on EDGEWOOD DR 0.33 mi
-  Destination on the right









#10 - 8:16 AM - EDGEWOOD DR & IVY LN (SE)

1 Pickup

| | | |
|---|---------------------------------------|---------|
|  | Go north on EDGEWOOD DR toward IVY LN | 0.21 mi |
|  | Turn right on DONAHUE FERRY RD | 0.78 mi |
|  | Make sharp right on HOLLY MOORE DR | 0.15 mi |
|  | Destination on the right | |





#11 - 8:19 AM - 201 Holly Moore Drive

1 Pickup

| | | |
|---|--------------------------------------|---------|
|  | Continue southeast on HOLLY MOORE DR | 0.41 mi |
|  | Turn right on SWEETWATER RIM RD | 0.61 mi |
|  | Turn left on SUSEK DR | 0.18 mi |
|  | Turn left on WOODRIDGE CR | 343 ft |
|  | Turn right to stay on WOODRIDGE CR | 0.10 mi |
|  | Turn right on SUSEK DR | 0.18 mi |
|  | Turn right on SWEETWATER RIM RD | 0.58 mi |
|  | Destination on the right | |









#12 - 8:26 AM - 223 Sweetwater Rim

2 Pickup

| | | |
|---|---|---------|
|  | Go northeast on SWEETWATER RIM RD toward HOLLY MOORE DR | 174 ft |
|  | Turn right on HOLLY MOORE DR | 0.41 mi |
|  | Turn right on OAKWOOD LN | 0.33 mi |
|  | Destination on the right | |



#13 - 8:29 AM - 254 Oakwood Ln

2 Pickup

| | | |
|---|------------------------------|---------|
|  | Continue north on OAKWOOD LN | 0.14 mi |
|  | Turn right on WILDWOOD DR | 0.57 mi |
|  | Turn right on SUSEK DR | 0.14 mi |
|  | Turn right on HUNTINGTON DR | 384 ft |
|  | Turn left on SPRING CREEK DR | 0.24 mi |
|  | Turn right on WESTRIDGE RD | 0.11 mi |
|  | Turn right on HUNTINGTON DR | 0.12 mi |
|  | Destination on the right | |

#14 - 8:34 AM - 1513 Susek Drive

1 Pickup

| | | |
|---|---|---------|
|  | Go south on HUNTINGTON DR toward SUSEK DR | 97 ft |
|  | Turn right on SUSEK DR | 0.98 mi |



Turn left on EDGEWOOD DR

0.21 mi

Destination on the right

#15 - 8:38 AM - EDGEWOOD DR & COMANCHE TRAIL RD (NNW) / COMANCHE TRAIL RD & EDGEWOOD DR

1 Pickup



Continue south on EDGEWOOD DR

0.57 mi

Turn left on LA HWY 28 E

0.92 mi

Turn left on TRINITY CHURCH RD

338 ft

Turn right to stay on TRINITY CHURCH RD

526 ft

Destination on the left

#16 - 8:42 AM - J I Barron Sr Elementary School / 3655 Trinity Church Road

21 Dropoff

Run - J. I. BARRON 008

6/5/2023 - 6/29/2023

Driver: CLAYTON, ANTHONY TYRONE

Vehicle:

Mon, Tue, Wed, Thu, Fri

Time: 1 hr 8 min

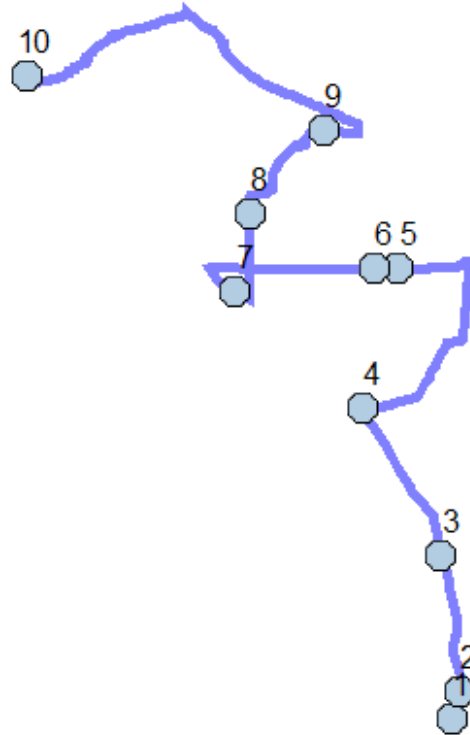
Distance: 28.14 mi

Student Crossing <X>

Students: 18 / 18




Description:

Map





#1 - 6:52 AM - 63 Harris Ferry Rd

6 Pickup

-  Go northeast on HARRIS FERRY RD toward LA HWY 454 0.37 mi
-  Turn left on LA HWY 454 0.17 mi
-  Destination on the left



#2 - 6:53 AM - 1178 LA-454

1 Pickup

-  Go north on LA HWY 454 toward PINEGROVE CEMETERY RD 2.61 mi
-  Destination on the left





#3 - 6:59 AM - 652 Hwy 454

2 Pickup

-  Go northwest on LA HWY 454 toward CANNON RD / HOG LAKE RD 3.12 mi
-  Destination on the right




#4 - 7:07 AM - 29 LA-454

1 Pickup

-  Go north on LA HWY 454 toward LA HWY 107 437 ft
-  Turn right on LA HWY 107 1.04 mi
-  Bear left on SMETAK RD 4.20 mi
-  Destination on the right




#5 - 7:19 AM - SMETAK RD & HOOPER RD (ENE) / Booner Miller Rd & Hooper Rd & Smetak Rd

4 Pickup

-  Go west on SMETAK RD toward BOONER MILLER RD / HOOPER RD 43 ft
-  Continue on BOONER MILLER RD 0.44 mi
-  Destination on the right

#6 - 7:21 AM - BOONER MILLER RD & HAVETURE WAY (ENE) / Booner Miller Rd & Haveture Way

1 Pickup

-  Go west on BOONER MILLER RD toward HAVETURE WAY 3.06 mi
-  Turn left on LA HWY 107 0.64 mi
-  Destination on the left




#7 - 7:30 AM - 5133 Old Marksville Hwy

1 Pickup

-  Go southeast on LA HWY 107 0.28 mi
-  Make sharp left on DENNY RD 1.56 mi
-  Destination on the right



#8 - 7:35 AM - DENNY RD & DUPLISSEY RD (SSE) / Campbell Rd & Denny Rd & Duplissey Rd

1 Pickup

-  Go northeast on DENNY RD toward CAMPBELL RD / DUPLISSEY RD 2.11 mi
-  Turn right on HERMAN RUSH RD 0.26 mi
-  Destination on the left

#9 - 7:42 AM - 160 Herman Rush Rd

1 Pickup

-  Go east on HERMAN RUSH RD toward PHILADELPHIA RD 0.80 mi
-  Turn left on PHILADELPHIA RD 3.88 mi



Turn left on LA HWY 28 E

3.34 mi

Turn right on TRINITY CHURCH RD

338 ft

Turn right to stay on TRINITY CHURCH RD

526 ft

Destination on the left

#10 - 8:00 AM - J I Barron Sr Elementary School / 3655 Trinity Church Road

18 Dropoff

Run - MARTIN PARK ELEM 1

6/5/2023 - 6/29/2023

Driver: LOTT, DAVID

Vehicle:

Mon, Tue, Wed, Thu

Time: 33 min

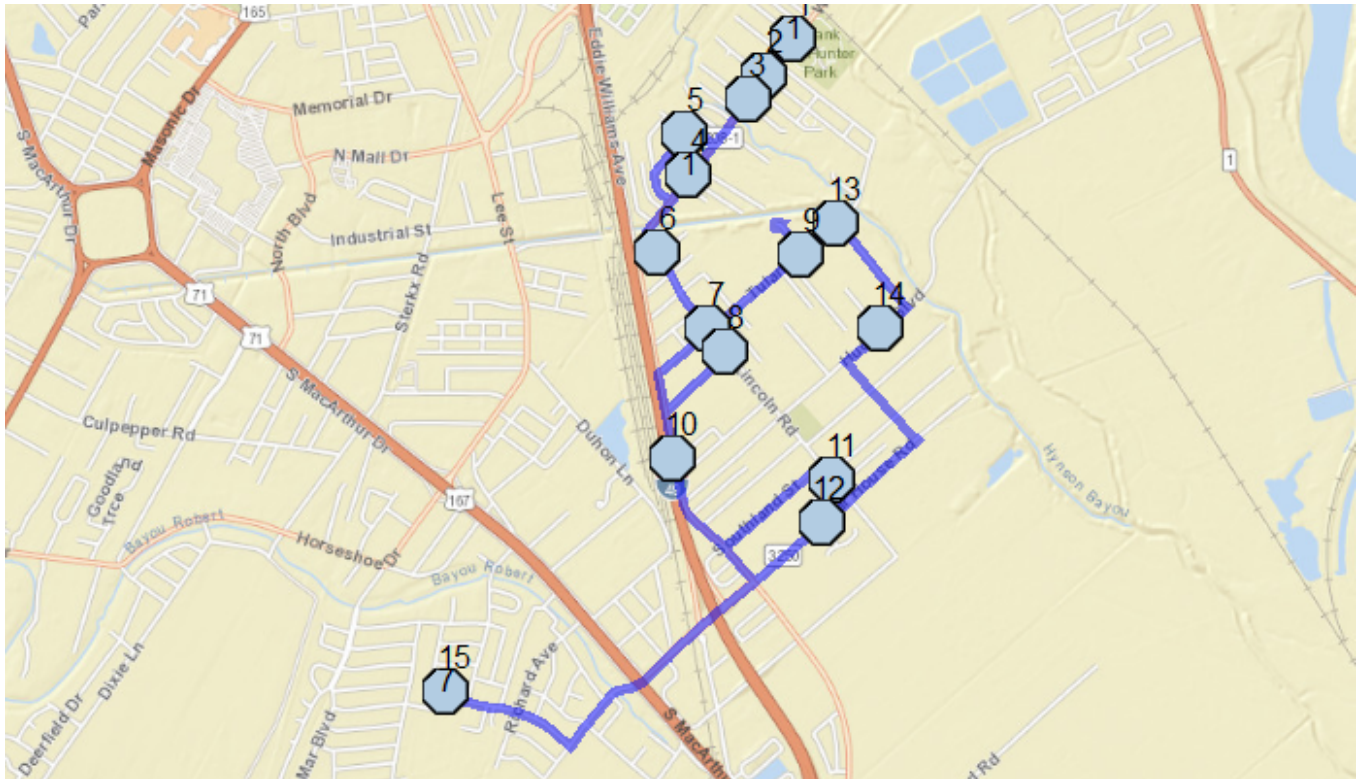
Distance: 9.81 mi

Student Crossing <X>



Students: 27 / 27

Description:

Map





#1 - 7:17 AM - WILLOW GLEN RIVER RD & KOPPERS ST (SW) / Koppers St & Willow Glen River Rd

-  Go southwest on WILLOW GLEN RIVER RD toward THOMASINA RD 0.15 mi
-  Destination on the right



#2 - 7:18 AM - WILLOW GLEN RIVER RD & BETHEL ST (N) / BETHEL ST & WILLOW GLEN RIVER RD

1 Pickup

-  Go southwest on WILLOW GLEN RIVER RD toward BETHEL ST 468 ft
-  Destination on the right





#3 - 7:18 AM - WILLOW GLEN RIVER RD & RACHAL ALLEY (NNE) / RACHAL ALLEY & SILVER LEAF & WILLOW GLEN RIVER RD

4 Pickup

-  Go southwest on WILLOW GLEN RIVER RD toward RACHAL ALLEY / SILVER LEAF 0.31 mi
-  Destination on the right






#4 - 7:19 AM - WILLOW GLEN RIVER RD & AGUILLARD ST (NNE) / AGUILLARD ST & WILLOW GLEN RIVER RD

4 Pickup

-  Go southwest on WILLOW GLEN RIVER RD toward AGUILLARD ST 506 ft
-  Turn right on BLOCH ST 0.11 mi
-  Turn right on JULIET ST 0.16 mi
-  Destination on the right



#5 - 7:20 AM - JULIET ST & EASTSIDE ST (SSW) / EASTSIDE ST & JULIET ST & NORTH ST

1 Pickup

-  Go northeast on JULIET ST toward NORTH ST / EASTSIDE ST 43 ft
-  Continue on EASTSIDE ST 0.12 mi
-  Turn right on WILLOW GLEN RIVER RD 0.35 mi
-  Turn left on LINCOLN RD 426 ft
-  Destination on the right


#6 - 7:22 AM - LINCOLN RD & QUEENS CT (NW) / Lincoln Rd & Queens Ct

1 Pickup

-  Go southeast on LINCOLN RD toward QUEENS CT 0.29 mi
-  Destination on the right

#7 - 7:23 AM - LINCOLN RD & TULANE AVE (WNW)

1 Pickup






-  Go southeast on LINCOLN RD toward TULANE AVE 500 ft
-  Destination on the right

#8 - 7:23 AM - LINCOLN RD & HOLLYWOOD DR (WNW) / HOLLYWOOD DR & LINCOLN RD

-  Continue southeast on LINCOLN RD 43 ft
-  Turn right on HOLLYWOOD DR 0.28 mi
-  Make sharp right on EDDIE WILLIAMS AVE 0.13 mi
-  Turn right on TULANE AVE 0.60 mi
-  Destination on the right





#9 - 7:27 AM - TULANE AVE & WONDERWOOD DR (SSW) / Tulane Ave & Wonderwood Dr

1 Pickup

| | | |
|---|---|---------|
|  | Go northeast on TULANE AVE toward WONDERWOOD DR | 43 ft |
|  | Turn left on WONDERWOOD DR | 0.27 mi |
|  | Turn right on TULANE AVE | 0.61 mi |
|  | Turn left on EDDIE WILLIAMS AVE | 0.28 mi |
|  | Destination on the right | |




#10 - 7:31 AM - EDDIE WILLIAMS AVE & PAYNE ST (NNW) / Eddie Williams Ave & Payne St

1 Pickup

| | | |
|---|--|---------|
|  | Go southeast on EDDIE WILLIAMS AVE toward PAYNE ST | 0.34 mi |
|  | Turn left on SOUTHLAND ST | 0.41 mi |
|  | Turn right on LINCOLN RD | 354 ft |
|  | Destination on the right | |





#11 - 7:34 AM - LINCOLN RD & PIN OAK DR (NW)

3 Pickup

| | | |
|--|--|---------|
|  | Go southeast on LINCOLN RD toward PIN OAK DR | 425 ft |
|  | Turn right on SUGAR HOUSE RD | 0.12 mi |
|  | Destination on the right | |

#12 - 7:34 AM - SUGAR HOUSE RD & GREEN MEADOW ST (NNE) / GREEN MEADOW ST & SUGAR HOUSE RD

8 Pickup

| | | |
|---|--------------------------------------|---------|
|  | Continue southwest on SUGAR HOUSE RD | 0.29 mi |
|  | Turn right on EDDIE WILLIAMS AVE | 0.77 mi |
|  | Turn right on TULANE AVE | 0.75 mi |
|  | Destination on the right | |

#13 - 7:40 AM - TULANE AVE & FUTRELL ST (SSW) / Futrell St & Tulane Ave







1 Pickup

| | | |
|---|----------------------------------|---------|
|  | Continue northeast on TULANE AVE | 43 ft |
|  | Turn right on FUTRELL ST | 0.35 mi |
|  | Turn right on HUDSON BLVD | 0.11 mi |
|  | Destination on the right | |

#14 - 7:42 AM - HUDSON BLVD & OAKMONT VILLAGE DR (NNE) / Hudson Blvd & Oakmont Village Dr

1 Pickup

| | | |
|---|---|---------|
|  | Go southwest on HUDSON BLVD toward OAKMONT VILLAGE DR | 0.16 mi |
|---|---|---------|

| | | |
|---|---------------------------------------|---------|
|  | Turn left on PRINCESS DR | 0.34 mi |
|  | Turn right on SUGAR HOUSE RD | 1.21 mi |
|  | Continue on JEFF DAVIS DR | 0.29 mi |
|  | Turn right on LISA ST | 0.41 mi |
|  | Turn right on M PARK LOAD/UNLOAD LOOP | 201 ft |
|  | Destination on the right | |

#15 - 7:50 AM - Martin Park Elementary School / 4203 Lisa Street

27 Dropoff

Run - MARTIN PARK ELEM 2

6/5/2023 - 6/29/2023

Driver: SEWELL, ANTHONY C

Vehicle:

Mon, Tue, Wed, Thu

Time: 37 min

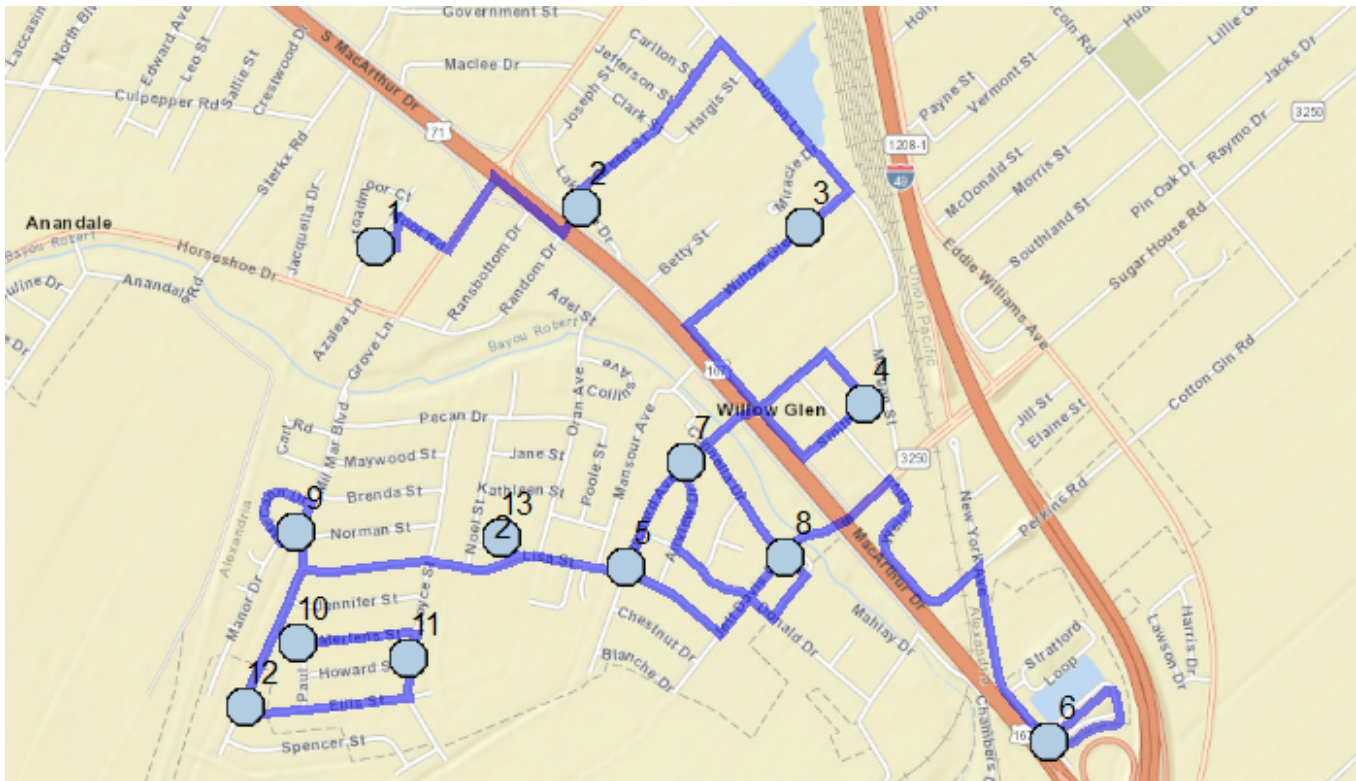
Distance: 9.44 mi

Student Crossing <X>

Students: 14 / 15









Description:

Map







#1 - 7:13 AM - 5319 Broadmoor Court

1 Pickup

- | | | |
|---|---|---------|
|  | Go east on BROADMOOR CT toward RUTLAND RD | 183 ft |
|  | Turn left on RUTLAND RD | 303 ft |
|  | Make sharp right on MOOR RD | 0.11 mi |
|  | Turn left on HORSESHOE DR | 0.16 mi |
|  | Turn right on MACARTHUR DR | 0.16 mi |
|  | Turn left on RANDOM DR | 149 ft |
|  | Bear right | 151 ft |
|  | Destination on the right | |

#2 - 7:15 AM - & LAKESIDE DR (SSW) / & Lakeside Dr

1 Pickup

- | | | |
|---|---|---------|
|  | Continue northeast | 43 ft |
|  | Turn left on LAKESIDE DR and immediately turn right on GREEN ST | 0.41 mi |
|  | Turn right on DUHON LN | 0.36 mi |
|  | Turn right on WILLOW GLEN ST | 0.11 mi |



Destination on the left

#3 - 7:19 AM - 4710 Willow Glen St

2 Pickup



Go southwest on WILLOW GLEN ST toward S MACARTHUR DR 0.28 mi



Turn left on S MACARTHUR DR 0.32 mi



Turn left on SMITH AV 0.15 mi



Destination on the right

#4 - 7:21 AM - SMITH AV & BURNAMAN ST (SSW) / Burnaman St & Smith Av

2 Pickup



Go northeast on SMITH AV toward BURNAMAN ST 43 ft



Turn left on BURNAMAN ST 0.12 mi



Turn left on RICHARD AV 0.20 mi



Bear left on RICHARD AVE 0.35 mi



Destination on the right

#5 - 7:24 AM - RICHARD AVE & LISA ST (N) / LISA ST & RICHARD AVE

1 Pickup



Continue south on RICHARD AVE 43 ft



Turn left on LISA ST 0.21 mi



Turn left on JEFF DAVIS DR 0.29 mi



Continue on SUGAR HOUSE RD 0.14 mi



Turn right on PERKINS RD 0.39 mi



Make sharp right on NEW YORK AV 0.35 mi



Destination on the left

#6 - 7:29 AM - 5805 New York Ave

1 Pickup



Go southeast on NEW YORK AV toward CARLYLE LP 60 ft



Turn left on CARLYLE LP 0.36 mi



Turn right on NEW YORK AV 0.37 mi



Make sharp left on PERKINS RD 0.39 mi



Turn left on SUGAR HOUSE RD 0.14 mi



Continue on JEFF DAVIS DR 0.21 mi



Turn right on DONALD DR 0.17 mi



Turn right on AIRVIEW DR 0.15 mi



Turn right on RICHARD AVE 94 ft



Destination on the right

#7 - 7:36 AM - 5215 Richard Ave



Continue northeast on RICHARD AVE 259 ft



Turn right on CONNELLA DR 0.25 mi



Continue on PEGGY ANN ST 43 ft



Destination on the left

#8 - 7:37 AM - PEGGY ANN ST & JEFF DAVIS DR (ESE) / Connella Dr & Jeff Davis Dr & Peggy Ann St

1 Pickup



Continue south on PEGGY ANN ST 0.15 mi



Turn right on DONALD DR 300 ft



Turn left on JEFF DAVIS DR 455 ft



Turn right on LISA ST 0.81 mi



Turn right on MIL MAR BLVD 384 ft



Make sharp left on MANOR DR 58 ft



Destination on the left

#9 - 7:42 AM - 6012 Manor Drive

2 Pickup



Go southwest on MANOR DR toward MCCANN DR 182 ft



Turn right on MCCANN DR 0.18 mi



Turn right on MIL MAR BLVD 0.25 mi



Turn left on MERTENS ST 253 ft



Destination on the right

#10 - 7:44 AM - MERTENS ST & PAUL ST (WSW) / Mertens St & Paul St

1 Pickup



Go east on MERTENS ST 0.22 mi



Turn right on JOYCE ST 263 ft



Destination on the right

#11 - 7:45 AM - JOYCE ST & HOWARD ST (N) / Howard St & Joyce St

1 Pickup



Continue south on JOYCE ST 373 ft








Turn right on ELLIS ST 0.30 mi



Destination on the right

#12 - 7:46 AM - ELLIS ST & MIL MAR BLVD (E)

1 Pickup

| | | |
|---|--|---------|
|  | Go northwest on ELLIS ST toward MIL MAR BLVD | 43 ft |
|  | Turn right on MIL MAR BLVD | 0.28 mi |
|  | Turn right on LISA ST | 0.40 mi |
|  | Turn left on M PARK LOAD/UNLOAD LOOP | 201 ft |
|  | Destination on the right | |

#13 - 7:50 AM - Martin Park Elementary School / 4203 Lisa Street

15 Dropoff

Run - MARTIN PARK ELEM 3

6/5/2023 - 6/29/2023

Driver: ALLEN, WALTER C

Vehicle:

Mon, Tue, Wed, Thu

Time: 22 min

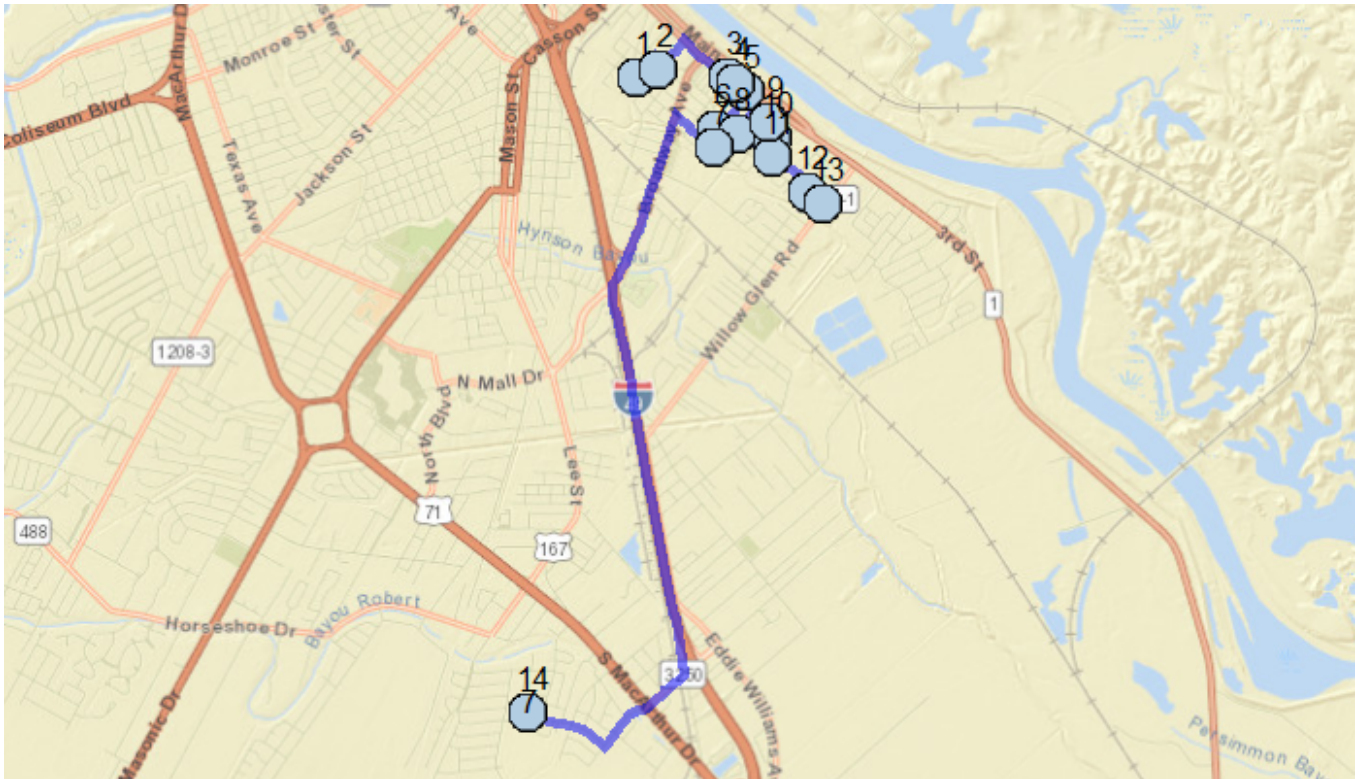
Distance: 7.45 mi

Student Crossing <X>

Students: 25 / 25




Description:

Map







#1 - 7:27 AM - PALMER ST & PALMER CT (WSW) / Palmer Ct & Palmer St

1 Pickup

-  Go northeast on PALMER ST toward PALMER CT 0.11 mi
-  Turn right on 7TH ST 268 ft
-  Destination on the right

#2 - 7:28 AM - 7TH ST & BOGAN ST (WNW) / 7th St & Bogan St

1 Pickup

-  Go southeast on 7TH ST toward BOGAN ST 43 ft
-  Turn left on BOGAN ST 0.20 mi
-  Turn right on 3RD ST 0.31 mi
-  Destination on the right

#3 - 7:30 AM - 3RD ST & LEONARD ST (WNW)

2 Pickup

-  Go southeast on 3RD ST toward SOLOMON ST 318 ft



Destination on the right

#4 - 7:30 AM - 3RD ST & NEAL ALLEY (WNW) / 3rd St & Neal Alley

1 Pickup



Go southeast on 3RD ST toward NEAL ALLEY

340 ft



Destination on the right

#5 - 7:30 AM - 3RD ST & JOHN THOMAS ST (WNW) / 3rd St & John Thomas St

2 Pickup



Go southeast on 3RD ST toward JOHN THOMAS ST

43 ft



Turn right on JOHN THOMAS ST

0.26 mi



Destination on the right

#6 - 7:31 AM - JOHN THOMAS ST & 8TH ST (NNE) / 8th St & John Thomas St

2 Pickup



Go southwest on JOHN THOMAS ST toward 8TH ST

398 ft



Turn left on 9TH ST

192 ft



Destination on the right

#7 - 7:31 AM - 9TH ST & CANAL ST (WNW)

1 Pickup



Go southeast on 9TH ST toward CANAL ST

254 ft



Turn left on LELAND ST

0.13 mi



Destination on the right

#8 - 7:32 AM - LELAND ST & 6TH ST (SSW) / 6th St & Leland St

2 Pickup



Go northeast on LELAND ST toward 6TH ST

0.14 mi



Turn right on 4TH ST

0.10 mi



Destination on the right

#9 - 7:33 AM - 4TH ST & DOUGLAS ST (WNW)

1 Pickup



Go southeast on 4TH ST toward DOUGLAS ST

338 ft



Turn right on WOODARD ST




311 ft



Destination on the right




#10 - 7:34 AM - WOODARD ST & 5TH ST (NNE) / & 5th St & Woodard St

1 Pickup

-  Go southwest on WOODARD ST toward 5TH ST 391 ft
-  Turn left on 6TH ST 318 ft
-  Destination on the right




#11 - 7:34 AM - 6TH ST & RIVERBEND DR (WNW)

7 Pickup

-  Go southeast on 6TH ST toward RIVERBEND DR 0.25 mi
-  Turn right on AUGUSTA AVE 297 ft
-  Destination on the right















#12 - 7:35 AM - AUGUSTA AVE & 7TH ST (NNE) / 7TH ST & AUGUSTA AVE

2 Pickup

-  Go southwest on AUGUSTA AVE toward 7TH ST 43 ft
-  Turn left on 7TH ST 0.10 mi
-  Destination on the right

#13 - 7:36 AM - 7TH ST & WILLOW GLEN RIVER RD (WNW)

2 Pickup

-  Continue southeast on 7TH ST 43 ft
-  Turn left on WILLOW GLEN RIVER RD 353 ft
-  Turn left on 6TH ST 0.68 mi
-  Turn left on JOHN THOMAS ST 0.13 mi
-  Turn right on 9TH ST 0.23 mi
-  Make sharp left on BROADWAY AVE 0.95 mi
-  Turn left 0.30 mi
-  Continue on I 49 1.48 mi
-  Continue 0.29 mi
-  Turn right on SUGAR HOUSE RD 0.28 mi
-  Continue on JEFF DAVIS DR 0.29 mi
-  Turn right on LISA ST 0.41 mi
-  Turn right on M PARK LOAD/UNLOAD LOOP 201 ft
-  Destination on the right

#14 - 7:50 AM - Martin Park Elementary School / 4203 Lisa Street

25 Dropoff

Run - MARTIN PARK ELEM 4

6/5/2023 - 6/29/2023

Driver: AUGUSTINE, Johnny

Vehicle:

Mon, Tue, Wed, Thu

Time: 25 min

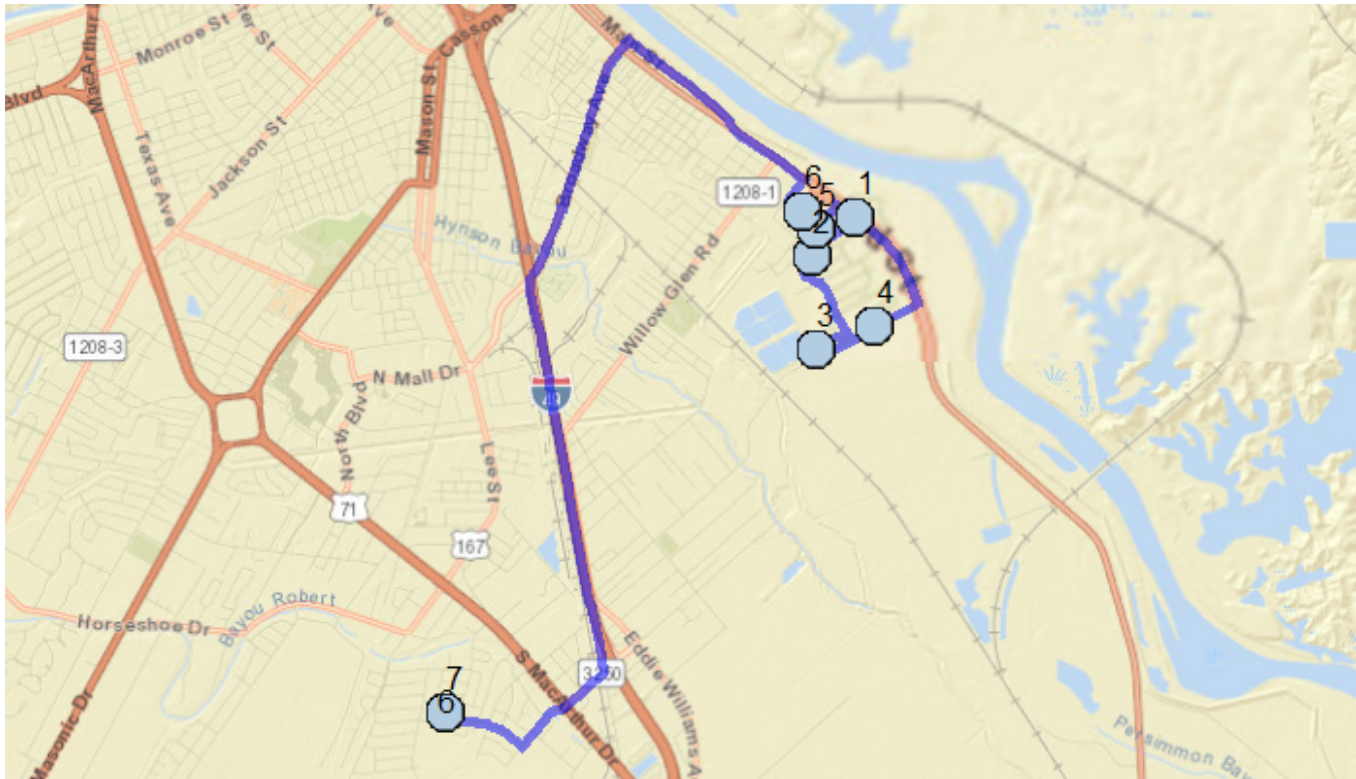
Distance: 8.71 mi

Student Crossing <X>

Students: 14 / 14




Description:

Map











#1 - 7:25 AM - 3RD ST & EVANGELINE LN (SE) / 3rd St & Evangeline Ln

1 Pickup

-  Go northwest on 3RD ST toward EVANGELINE LN 43 ft
-  Turn left on EVANGELINE LN 0.31 mi
-  Destination on the right

#2 - 7:26 AM - EVANGELINE LN & GABRIEL LN (NW) / Evangeline Ln & Gabriel Ln

1 Pickup

-  Go south on EVANGELINE LN 43 ft
-  Turn right on GABRIEL LN 395 ft
-  Turn left on WEST SANDY BAYOU DR 0.22 mi
-  Bear right on W SANDY BAYOU DR 330 ft
-  Continue on WEST SANDY BAYOU DR 0.21 mi
-  Turn right on HUDSON BLVD 0.19 mi
-  Turn right on BARONNE ST 230 ft
-  Destination on the right





#3 - 7:29 AM - BARONNE ST & RAMPART ST (SE)

3 Pickup

| | | |
|---|----------------------------------|---------|
|  | Continue northwest on BARONNE ST | 43 ft |
|  | Turn right on RAMPART ST | 0.14 mi |
|  | Turn right on DAUPHINE ST | 250 ft |
|  | Turn left on HUDSON BLVD | 0.19 mi |
|  | Destination on the right | |






#4 - 7:31 AM - HUDSON BLVD & ALSACE DR (SW) / Alsace Dr & Hudson Blvd

4 Pickup

| | | |
|---|--|---------|
|  | Go northeast on HUDSON BLVD toward ALSACE DR | 0.25 mi |
|  | Turn left on 3RD ST | 0.69 mi |
|  | Turn left on BENNETT ST | 0.17 mi |
|  | Destination on the right | |













#5 - 7:34 AM - BENNETT ST & NEIL ST (NNE) / Bennett St & Neil St

1 Pickup

| | | |
|---|---|--------|
|  | Go southwest on BENNETT ST toward NEIL ST | 43 ft |
|  | Turn right on NEIL ST | 310 ft |
|  | Turn right on DASPIT ST | 449 ft |
|  | Turn left on ANN ST | 486 ft |
|  | Destination on the right | |

#6 - 7:35 AM - ANN ST & PISCIOTTA ST (NNE) / Ann St & Pisciotta St

4 Pickup

| | | |
|---|------------------------------|---------|
|  | Continue southwest on ANN ST | 43 ft |
|  | Turn right on PISCIOTTA ST | 0.11 mi |
|  | Turn right on HAROLD GLEN ST | 0.14 mi |
|  | Turn left on 3RD ST | 0.41 mi |
|  | Continue on MAIN ST | 0.76 mi |
|  | Turn left on BROADWAY AVE | 1.35 mi |
|  | Turn left | 0.30 mi |
|  | Continue on I 49 | 1.48 mi |
|  | Continue | 0.29 mi |
|  | Turn right on SUGAR HOUSE RD | 0.28 mi |
|  | Continue on JEFF DAVIS DR | 0.29 mi |
|  | Turn right on LISA ST | 0.41 mi |



Turn right on M PARK LOAD/UNLOAD LOOP

201 ft

Destination on the right

#7 - 7:50 AM - Martin Park Elementary School / 4203 Lisa Street

14 Dropoff

Run - MARTIN PARK ELEM 5

6/5/2023 - 6/29/2023

Driver: KING, DIANA

Vehicle:

Mon, Tue, Wed, Thu

Time: 17 min

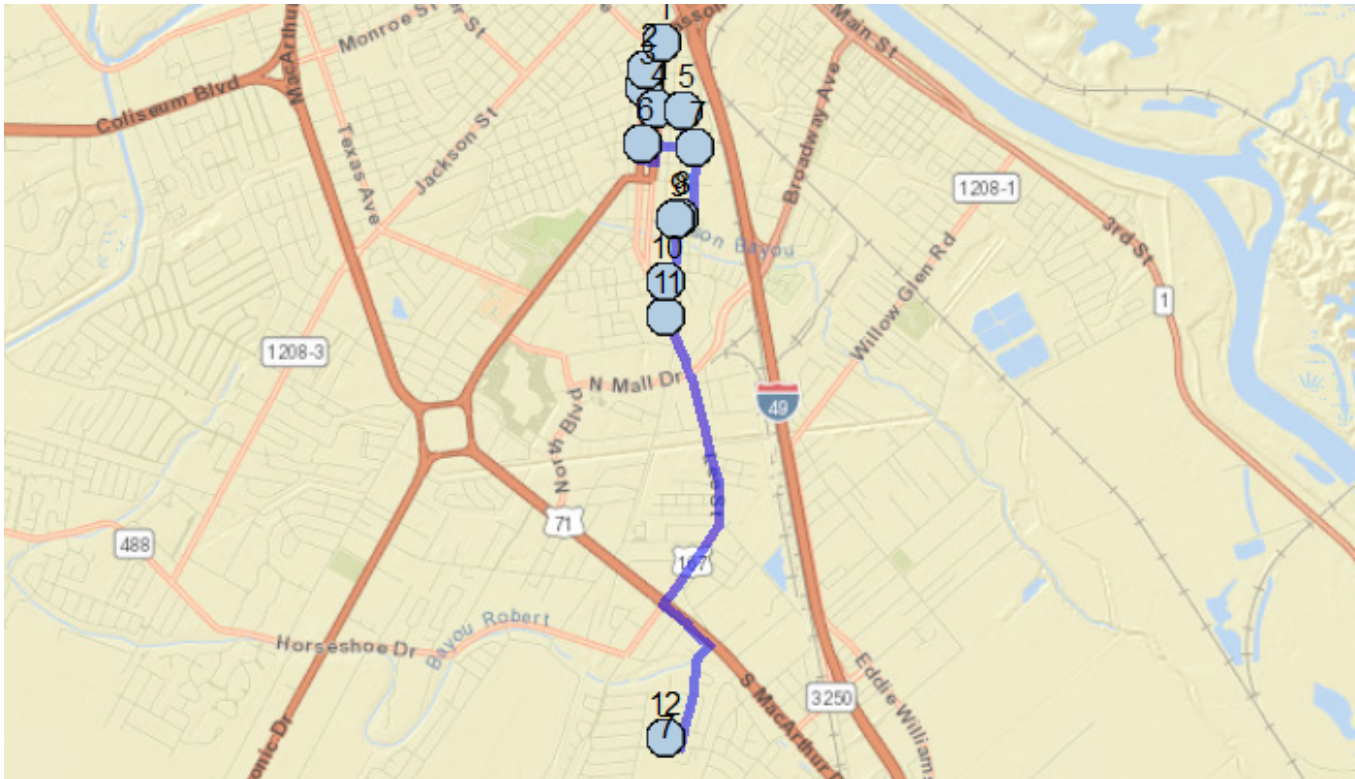
Distance: 4.85 mi

Student Crossing <X>

Students: 15 / 15




Description:

Map





#1 - 7:32 AM - BRINGHURST ST & CASSON ST (NW) / BRINGHURST ST & CASSON ST & OVERTON ST

3 Pickup

-  Go west on BRINGHURST ST toward WINN ST 324 ft
-  Turn left on MASON ST 0.15 mi
-  Destination on the right



#2 - 7:33 AM - MASON ST & TURNER ST (NNW)

1 Pickup

-  Go south on MASON ST toward TURNER ST 466 ft
-  Destination on the right

#3 - 7:33 AM - MASON ST & SCHNACK ST (NNW) / Mason St & Schnack St

1 Pickup

-  Go south on MASON ST toward SCHNACK ST 488 ft
-  Turn left on TUREGANO ST 323 ft



Destination on the right

#4 - 7:34 AM - TURREGANO ST & OVERTON ST (WSW) / Overton St & Turregano St

2 Pickup



Go east on TURREGANO ST toward OVERTON ST

0.13 mi



Destination on the right

#5 - 7:34 AM - TURREGANO ST & WISE ST (WSW)

1 Pickup



Go east on TURREGANO ST toward WISE ST

43 ft



Turn right on WISE ST

0.18 mi



Turn right on HUFFMAN ST

0.20 mi



Destination on the right

#6 - 7:36 AM - HUFFMAN ST & MASON ST (ENE) / Huffman St & Mason St



Go west on HUFFMAN ST toward MASON ST

43 ft



Turn left on MASON ST

434 ft



Turn left on WARSHAUER ST

368 ft



Turn left on OVERTON ST

440 ft



Turn right on HUFFMAN ST

0.19 mi



Destination on the right

#7 - 7:38 AM - HUFFMAN ST & HOUSTON ST (WSW) / Houston St & Huffman St

2 Pickup



Go east on HUFFMAN ST toward HOUSTON ST

43 ft



Turn right on HOUSTON ST

0.35 mi



Turn right on LONG PINE ST

313 ft



Destination on the right

#8 - 7:39 AM - LONG PINE ST & WISE ST (ENE) / Long Pine St & Wise St

1 Pickup



Go west on LONG PINE ST toward WISE ST

43 ft



Turn left on WISE ST

70 ft



Destination on the right

#9 - 7:39 AM - WISE ST & WATSON ST (NNW) / Watson St & Wise St

1 Pickup



Go south on WISE ST toward WATSON ST

0.30 mi

| | | |
|--|--------------------------|--------|
|  | Turn right on VAN ST | 186 ft |
|  | Destination on the right | |








#10 - 7:41 AM - VAN ST & MARTIN ST (ENE) / MARTIN ST & VAN ST

1 Pickup

| | | |
|---|------------------------------------|---------|
|  | Go west on VAN ST toward MARTIN ST | 370 ft |
|  | Turn left on LEE ST | 0.17 mi |
|  | Destination on the right | |

#11 - 7:42 AM - LEE ST & PARKER RD (NW) / Lee St & Parker Rd

2 Pickup

| | | |
|---|---|---------|
|  | Continue south on LEE ST | 1.51 mi |
|  | Continue on HORSESHOE DR | 78 ft |
|  | Turn left on MACARTHUR DR | 0.16 mi |
|  | Turn right on RANDOM DR and immediately turn left on S MACARTHUR DR | 0.15 mi |
|  | Turn right on ORAN AVE | 0.52 mi |
|  | Turn right on LISA ST and immediately turn right on M PARK LOAD/UNLOAD LOOP | 412 ft |
|  | Destination on the right | |

#12 - 7:50 AM - Martin Park Elementary School / 4203 Lisa Street

15 Dropoff

Run - MARTIN PARK ELEM 6

6/5/2023 - 6/29/2023

Driver: SHORTER, BRUCE

Vehicle:

Mon, Tue, Wed, Thu

Time: 16 min

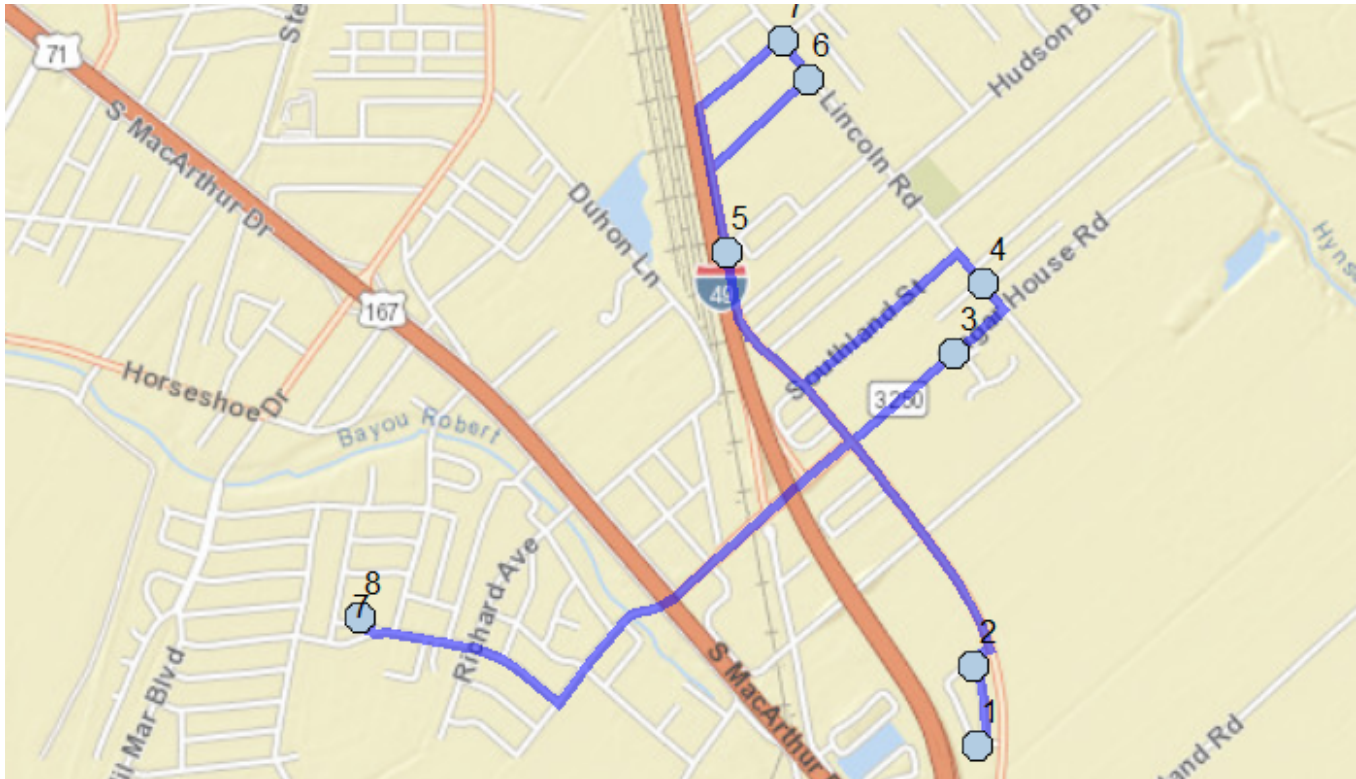
Distance: 4.81 mi

Student Crossing <X>

Students: 23 / 23




Description:

Map








#1 - 7:34 AM - DENNINGS DR & LAWSON DR (E) / Dennings Dr & Lawson Dr

3 Pickup

-  Go east on DENNINGS DR toward HARRIS DR 46 ft
-  Continue on HARRIS DR 0.16 mi
-  Destination on the left




#2 - 7:34 AM - 5732 Harris Drive

3 Pickup

-  Go northwest on HARRIS DR toward LAWSON DR 68 ft
-  Turn right on LAWSON DR 223 ft
-  Turn left on EDDIE WILLIAMS AVE 0.51 mi
-  Turn right on SUGAR HOUSE RD 0.28 mi
-  Destination on the right





#3 - 7:37 AM - SUGAR HOUSE RD & GREEN MEADOW ST (SSW) / GREEN MEADOW ST & SUGAR HOUSE RD

8 Pickup

-  Go northeast on SUGAR HOUSE RD toward GREEN MEADOW ST 0.13 mi
-  Turn left on LINCOLN RD 339 ft
-  Destination on the right




#4 - 7:37 AM - LINCOLN RD & PIN OAK DR (ESE)

3 Pickup

-  Go northwest on LINCOLN RD toward PIN OAK DR 440 ft
-  Turn left on SOUTHLAND ST 0.41 mi
-  Turn right on EDDIE WILLIAMS AVE 0.32 mi
-  Destination on the right




#5 - 7:40 AM - EDDIE WILLIAMS AVE & PAYNE ST (SSE) / Eddie Williams Ave & Payne St

1 Pickup

-  Go north on EDDIE WILLIAMS AVE toward PAYNE ST 0.17 mi
-  Turn right on HOLLYWOOD DR 0.27 mi
-  Destination on the right









#6 - 7:42 AM - HOLLYWOOD DR & LINCOLN RD (SSW) / Hollywood Dr & Lincoln Rd

4 Pickup

-  Go northeast on HOLLYWOOD DR toward LINCOLN RD 43 ft
-  Turn left on LINCOLN RD 457 ft
-  Destination on the right

#7 - 7:42 AM - LINCOLN RD & TULANE AVE (ESE)

1 Pickup

-  Continue northwest on LINCOLN RD 43 ft
-  Turn left on TULANE AVE 0.22 mi
-  Turn left on EDDIE WILLIAMS AVE 0.77 mi
-  Turn right on SUGAR HOUSE RD 0.51 mi
-  Continue on JEFF DAVIS DR 0.29 mi
-  Turn right on LISA ST 0.41 mi
-  Turn right on M PARK LOAD/UNLOAD LOOP 201 ft
-  Destination on the right

#8 - 7:50 AM - Martin Park Elementary School / 4203 Lisa Street

23 Dropoff

Run - MARTIN PARK WALK ZONE

6/5/2023 - 6/29/2023

Driver:

Vehicle:

Mon, Tue, Wed, Thu

Time: 0 min

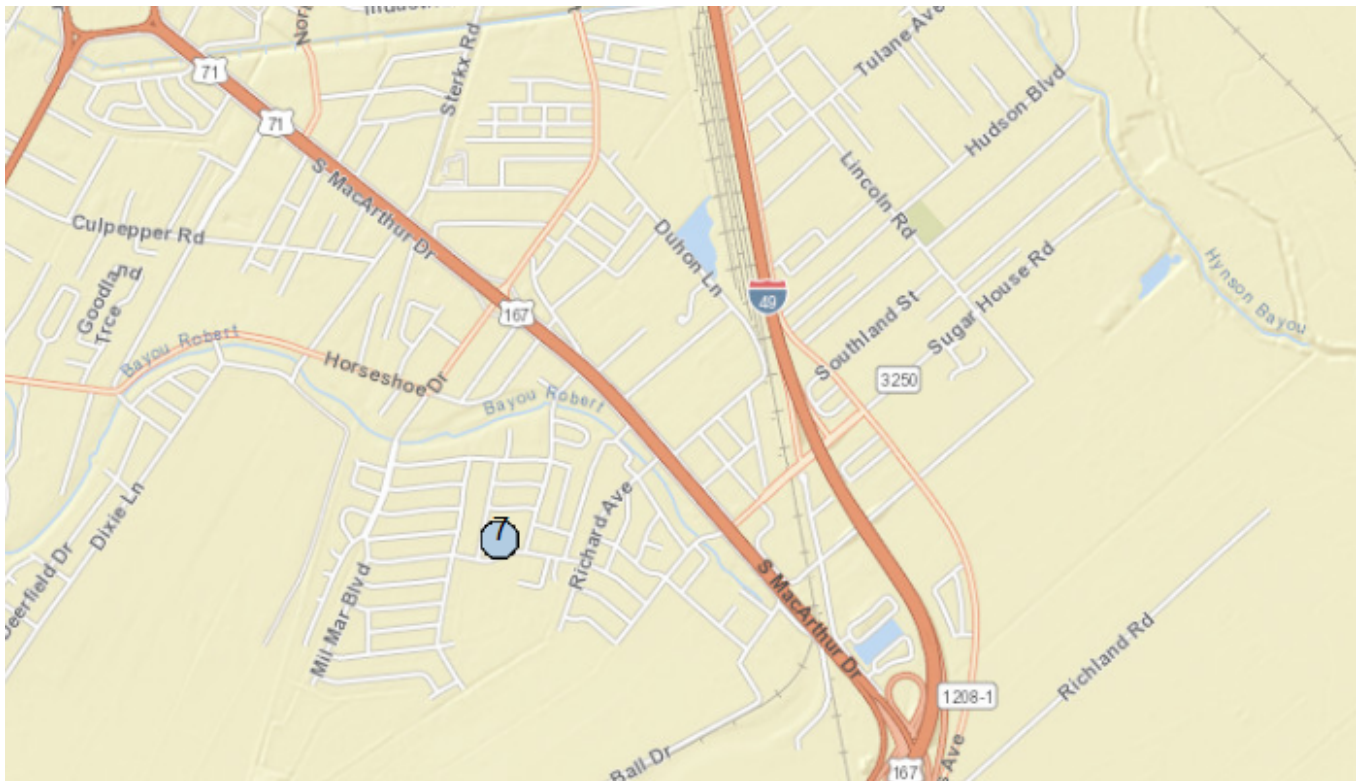
Distance: 0 mi

Student Crossing <X>

Students: 1 / 0

Description:

Map



#1 - 7:50 AM - Martin Park Elementary School / 4203 Lisa Street

1 Pickup

Run - NORTHWOOD HS 1

6/5/2023 - 6/29/2023

Driver: LONDON, JOHNNY

Vehicle:

Mon, Tue, Wed, Thu, Fri

Time: 1 hr 29 min

Distance: 47.16 mi

Student Crossing <X>

Students: 9 / 9






Description:

Map



#1 - 5:21 AM - 5960 Old Boyce Road

1 Pickup

-  Go east on OLD BOYCE RD toward AIRBASE RD 0.21 mi
-  Turn right on AIRBASE RD 0.43 mi
-  Turn right on LA HWY 1 N 4.16 mi
-  Turn left on RAPIDES STATION RD 0.57 mi
-  Destination on the left

#2 - 5:29 AM - 209 Rapides Station Road










2 Pickup

-  Go south on RAPIDES STATION RD 243 ft
-  Destination on the left

#3 - 5:29 AM - 215 Rapides Station Road








1 Pickup

-  Go south on RAPIDES STATION RD toward MOSS POINT DR 1.82 mi

| | | |
|---|--|---------|
|  | Make sharp right on N BAYOU RAPIDES RD | 1.48 mi |
|  | Turn left on COOPER RD | 0.31 mi |
|  | Make sharp right on BAYOU RAPIDES RD | 1.48 mi |
|  | Continue on HOTWELLS RD | 1.12 mi |
|  | Turn left on CRUIKSHANK RD | 0.18 mi |
|  | Bear right on BELGARD BEND RD | 0.74 mi |
|  | Continue on MILL RACE RD | 0.63 mi |
|  | Turn right to stay on MILL RACE RD | 1.08 mi |
|  | Destination on the right | |








#4 - 5:48 AM - 1180 Mill Race Road

1 Pickup

| | | |
|--|------------------------------------|---------|
|  | Go north on MILL RACE RD | 0.26 mi |
|  | Turn right on HOTWELLS RD | 1.82 mi |
|  | Turn right on CRUIKSHANK RD | 0.18 mi |
|  | Bear right on BELGARD BEND RD | 0.74 mi |
|  | Continue on MILL RACE RD | 0.63 mi |
|  | Turn right to stay on MILL RACE RD | 0.92 mi |
|  | Destination on the right | |








#5 - 5:58 AM - 1140 Mill Race Road

1 Pickup



| | | |
|---|------------------------------------|---------|
|  | Go north on MILL RACE RD | 0.43 mi |
|  | Turn right on HOTWELLS RD | 1.82 mi |
|  | Turn right on CRUIKSHANK RD | 0.18 mi |
|  | Bear right on BELGARD BEND RD | 0.74 mi |
|  | Continue on MILL RACE RD | 0.63 mi |
|  | Turn right to stay on MILL RACE RD | 0.89 mi |
|  | Destination on the right | |

#6 - 6:07 AM - 1140 Mill Race Road

2 Pickup











| | | |
|---|----------------------------------|---------|
|  | Continue north on MILL RACE RD | 0.45 mi |
|  | Turn right on HOTWELLS RD | 2.94 mi |
|  | Continue on BAYOU RAPIDES RD | 1.48 mi |
|  | Make sharp left on COOPER RD | 0.31 mi |
|  | Turn right on N BAYOU RAPIDES RD | 1.76 mi |
|  | Turn right on SCHOOL HOUSE RD | 0.29 mi |
|  | Destination on the left | |

#7 - 6:20 AM - 100 Gladys Road

| | | |
|---|------------------------------------|---------|
|  | Continue south on SCHOOL HOUSE RD | 0.83 mi |
|  | Turn right on BAYOU RAPIDES RD | 0.35 mi |
|  | Continue on BAYOU RAPIDES HW | 0.13 mi |
|  | Continue on BAYOU RAPIDES RD | 0.29 mi |
|  | Continue on BAYOU RAPIDES HW | 0.12 mi |
|  | Continue on BAYOU RAPIDES RD | 1.99 mi |
|  | Continue on HOTWELLS RD | 1.12 mi |
|  | Turn left on CRUIKSHANK RD | 0.18 mi |
|  | Bear right on BELGARD BEND RD | 0.74 mi |
|  | Continue on MILL RACE RD | 0.63 mi |
|  | Turn right to stay on MILL RACE RD | 0.73 mi |
|  | Destination on the left | |

#8 - 6:33 AM - 1100 Mill Race Road

1 Pickup

| | | |
|---|--|---------|
|  | Go north on MILL RACE RD | 0.62 mi |
|  | Turn left on HOTWELLS RD | 1.68 mi |
|  | Turn right on LA HWY 1200 | 3.99 mi |
|  | Turn left on LA 1200 | 390 ft |
|  | Continue | 244 ft |
|  | Bear right on HAYWOOD B. JOINER SR. | 418 ft |
|  | Turn left on PACIFIC AVE | 0.60 mi |
|  | Continue on LA HWY 1 N | 2.01 mi |
|  | Turn right on NORTHWOOD LOAD/UNLOAD LOOP | 0.25 mi |
|  | Destination on the right | |

#9 - 6:50 AM - Northwood High School / 8830 Highway 1 North

9 Dropoff

Run - NORTHWOOD HS 2

6/5/2023 - 6/29/2023

Driver: THOMPSON, FRANCES R

Vehicle:

Mon, Tue, Wed, Thu, Fri

Time: 22 min

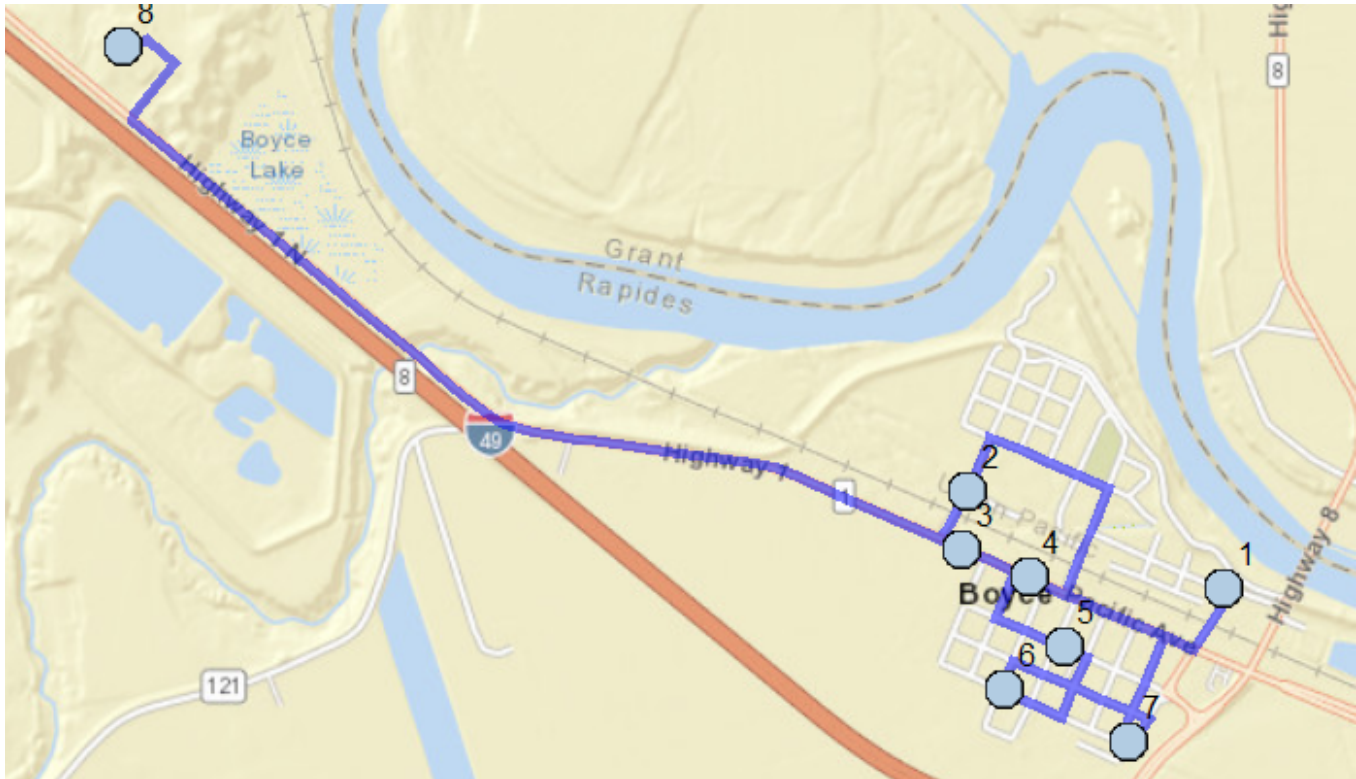
Distance: 6.82 mi

Student Crossing <X>

Students: 18 / 18






Description:

Map



#1 - 6:28 AM - 10 Leitrim Ave

3 Pickup

-  Go east on LEITRIM AVE toward WEXFORD ST 75 ft
-  Turn right on WEXFORD ST 0.15 mi
-  Turn right on PACIFIC AVE 0.60 mi
-  Turn right on RYAN ST 0.12 mi
-  Destination on the right







#2 - 6:31 AM - RYAN ST & STEWART ST (S) / Ryan St & Stewart St

3 Pickup

-  Continue northeast on RYAN ST 0.12 mi
-  Turn right on LONDONDERRY AVE 0.28 mi
-  Turn right on ULSTER AVE 0.25 mi
-  Turn right on PACIFIC AVE 0.24 mi
-  Destination on the left





#3 - 6:34 AM - 809 PACIFIC AVE

2 Pickup

| | | |
|---|---|---------|
|  | Go northwest on PACIFIC AVE toward LA HWY 1 N / RYAN ST | 292 ft |
|  | Turn right on RYAN ST | 0.25 mi |
|  | Turn right on LONDONDERRY AVE | 0.28 mi |
|  | Turn right on ULSTER AVE | 0.25 mi |
|  | Turn right on PACIFIC AVE | 443 ft |
|  | Destination on the right | |


#4 - 6:37 AM - 611 Pacific Ave

2 Pickup

| | | |
|---|--|---------|
|  | Go northwest on PACIFIC AVE toward GALWAY ST | 183 ft |
|  | Turn left on GALWAY ST | 0.11 mi |
|  | Turn left on BELFAST AVE | 0.16 mi |
|  | Destination on the left | |






#5 - 6:38 AM - 413 Belfast Ave

3 Pickup

| | | |
|---|--|---------|
|  | Go southeast on BELFAST AVE toward CORK ST | 271 ft |
|  | Turn right on CORK ST | 0.14 mi |
|  | Turn right on WETTERMARK ST | 0.13 mi |
|  | Destination on the right | |





#6 - 6:40 AM - WETTERMARK ST & CARLOW ST (E) / Boyce Gardens Rd & Carlow St & Wettermark St

1 Pickup

| | | |
|---|---|---------|
|  | Go northwest on WETTERMARK ST toward BOYCE GARDENS RD / CARLOW ST | 43 ft |
|  | Turn right on CARLOW ST | 356 ft |
|  | Turn right on ST MARTIN AVE | 0.32 mi |
|  | Turn right on HAYWOOD B. JOINER SR. | 332 ft |
|  | Destination on the right | |

#7 - 6:41 AM - HAYWOOD B. JOINER SR. & WETTERMARK ST (NNE) / Haywood B. Joiner Sr. & Wettermark St

4 Pickup

| | | |
|---|---|---------|
|  | Continue southwest on HAYWOOD B. JOINER SR. | 43 ft |
|  | Turn right on WETTERMARK ST and immediately turn right on DUBLIN ST | 0.27 mi |
|  | Turn left on PACIFIC AVE | 0.53 mi |
|  | Continue on LA HWY 1 N | 2.01 mi |



Turn right on NORTHWOOD LOAD/UNLOAD LOOP

0.25 mi

Destination on the right

#8 - 6:50 AM - Northwood High School / 8830 Highway 1 North

18 Dropoff

Run - NORTHWOOD HS 3

6/5/2023 - 6/29/2023

Driver: RILEY, MAZIE

Vehicle:

Mon, Tue, Wed, Thu, Fri

Time: 46 min

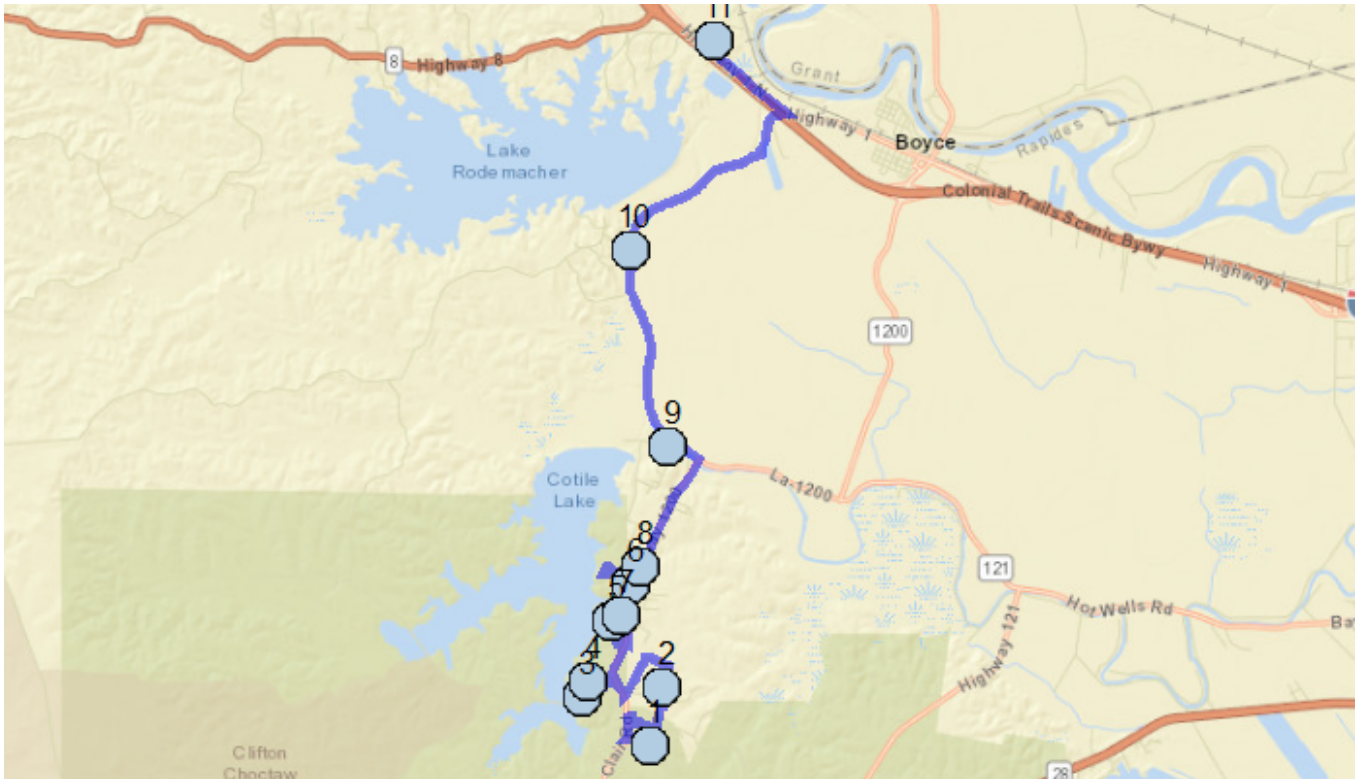
Distance: 16.79 mi

Student Crossing <X>

Students: 13 / 13


Description:

Map




#1 - 6:04 AM - 344 Mcdaniel Rd

1 Pickup

-  Go west on MCDANIEL RD toward ST CLAIR RD 0.33 mi
-  Make sharp right on ST CLAIR RD 0.30 mi
-  Make sharp right on BROWN'S CREEK RD 0.39 mi
-  Turn left on MUDGE RD 0.45 mi
-  Destination on the left


#2 - 6:08 AM - 230 Mudge Road

1 Pickup

-  Go west on MUDGE RD 1.02 mi
-  Turn right on ST CLAIR RD 0.29 mi
-  Turn left on LA HWY 1200 0.47 mi
-  Turn right on BRUNO DR 0.12 mi
-  Turn right to stay on BRUNO DR 0.16 mi
-  Turn left on LA HWY 1200 166 ft
-  Destination on the left








#3 - 6:14 AM - 8783 Hwy 1200

1 Pickup

| | | |
|---|--|---------|
|  | Go northeast on LA HWY 1200 toward OLSON | 0.20 mi |
|  | Turn left on COTILE DR | 414 ft |
|  | Turn left on BOWIE BEND RD | 356 ft |
|  | Destination on the right | |







#4 - 6:15 AM - BOWIE BEND RD & BOWIE BEND RD (E) / Bowie Bend Rd & Bowie Bend Rd

1 Pickup

| | | |
|--|-------------------------------------|---------|
|  | Go northwest on BOWIE BEND RD | 43 ft |
|  | Turn right to stay on BOWIE BEND RD | 0.12 mi |
|  | Turn right on COTILE DR | 414 ft |
|  | Turn left on LA HWY 1200 | 0.56 mi |
|  | Turn left on PIRATES COVE RD | 0.20 mi |
|  | Turn right on MAGELLAN PASS RD | 0.15 mi |
|  | Bear left on BALBOAS POINT RD | 54 ft |
|  | Destination on the left | |








#5 - 6:19 AM - 220 Magellan Pass

1 Pickup

| | | |
|---|--|---------|
|  | Go northwest on BALBOAS POINT RD toward MAGELLAN PASS RD | 0.19 mi |
|  | Make U-turn and go back on BALBOAS POINT RD | 0.20 mi |
|  | Make sharp left on MAGELLAN PASS RD | 0.18 mi |
|  | Bear right on HARPERS FERRY RD | 526 ft |
|  | Turn left on LA HWY 1200 | 0.26 mi |
|  | Destination on the right | |

#6 - 6:22 AM - LA HWY 1200 & PENN MAR DR (S)




1 Pickup

| | | |
|---|-------------------------------------|---------|
|  | Continue northeast on LA HWY 1200 | 314 ft |
|  | Turn left on GWEN PKWY RD | 0.38 mi |
|  | Make sharp right on HICKORY HILL DR | 0.12 mi |
|  | Turn right on ALMA LN | 0.16 mi |
|  | Continue on GWEN PKWY RD | 0.20 mi |
|  | Turn right on LA HWY 1200 | 0.32 mi |
|  | Turn right on HARPERS FERRY RD | 246 ft |

-  Turn left on TONTI DR 523 ft
-  Destination on the right

#7 - 6:26 AM - 154 Tonti Drive

1 Pickup

-  Go south on TONTI DR toward LA HWY 1200 0.31 mi
-  Make sharp left on LA HWY 1200 0.85 mi
-  Destination on the right







#8 - 6:29 AM - 8479 Sthy 1200

1 Pickup

-  Go northeast on LA HWY 1200 toward COTILE LAKE RD 1.39 mi
-  Turn left on LA HWY 121 RD 0.34 mi
-  Turn left on ALEXANDER ST 0.11 mi
-  Turn right on RYAN AV 62 ft
-  Destination on the right





#9 - 6:32 AM - 52 Alexander St

4 Pickup

-  Go northwest on RYAN AV toward BOYCE ST 520 ft
-  Turn right on BOYCE ST 356 ft
-  Turn right on SWANN AV 0.11 mi
-  Turn left on ALEXANDER ST 242 ft
-  Turn left on LA HWY 121 RD 2.28 mi
-  Destination on the left

#10 - 6:39 AM - 5444 Hwy 121

1 Pickup

-  Go northeast on LA HWY 121 RD toward RED STORE HILL RD 2.55 mi
-  Make sharp left on LA HWY 1 N 1.03 mi
-  Turn right on NORTHWOOD LOAD/UNLOAD LOOP 0.25 mi
-  Destination on the right

#11 - 6:50 AM - Northwood High School / 8830 Highway 1 North

13 Dropoff

Run - NORTHWOOD HS 4

6/5/2023 - 6/29/2023

Driver: FONTENOT, KATHERENE

Vehicle:

Mon, Tue, Wed, Thu, Fri

Time: 1 hr 30 min

Distance: 40.55 mi

Student Crossing <X>

Students: 8 / 8

Description:

Map












#1 - 5:20 AM - 94 Neal Cemetery Rd

2 Pickup

-  Go east on NEAL CEMETERY RD toward CLIFTON RD 67 ft
-  Bear right on CLIFTON RD 5.00 mi
-  Destination on the right

#2 - 5:33 AM - 100 Clifton Road

1 Pickup







-  Go southeast on CLIFTON RD toward LA 28 0.60 mi
-  Turn left on LA 28 3.66 mi
-  Turn left 94 ft
-  Continue on MILLER RD 2.88 mi
-  Bear right on PARKER RD 0.14 mi
-  Make sharp left on HOYT RD 0.32 mi
-  Turn right on WARD RD 0.25 mi
-  Bear left 0.44 mi
-  Make sharp right 0.19 mi



Destination on the right

#3 - 5:50 AM - 70 Caroline Drive

1 Pickup

-  Go northwest 127 ft
-  Make U-turn and go back 0.47 mi
-  Turn left on CAROLINE DR 0.24 mi
-  Make sharp right on HOYT RD 1.67 mi
-  Turn right at HARLIS RD to stay on HOYT RD 0.64 mi
-  Destination on the left











#4 - 5:59 AM - 3293 Hoyt Rd

1 Pickup

-  Go northeast on HOYT RD 0.57 mi
-  Destination on the right



#5 - 6:00 AM - 3558 Hoyt Rd







1 Pickup

-  Go northeast on HOYT RD 0.66 mi
-  Make sharp left 0.79 mi
-  Turn left at DOUGH HILLS RD 0.94 mi
-  Turn left 1.76 mi
-  Turn right on HOYT RD 1.10 mi
-  Turn left at HARLIS RD to stay on HOYT RD 2.36 mi
-  Make sharp right on PARKER RD 0.14 mi
-  Bear left on MILLER RD 1.20 mi
-  Make sharp right on BOLO RD 52 ft
-  Destination on the left

#6 - 6:23 AM - 98 Bolo Rd

2 Pickup

-  Continue northwest on BOLO RD 0.56 mi
-  Turn right on PARKER RD 1.20 mi
-  Continue on LA HWY 1200 3.96 mi
-  Turn right on LA HWY 121 RD 1.11 mi
-  Continue on HOTWELLS RD 0.58 mi
-  Turn left on LA HWY 1200 3.99 mi
-  Turn left on LA 1200 390 ft

| | | |
|---|--|---------|
|  | Continue | 244 ft |
|  | Bear right on HAYWOOD B. JOINER SR. | 418 ft |
|  | Turn left on PACIFIC AVE | 0.60 mi |
|  | Continue on LA HWY 1 N | 2.01 mi |
|  | Turn right on NORTHWOOD LOAD/UNLOAD LOOP | 0.25 mi |
|  | Destination on the right | |

#7 - 6:50 AM - Northwood High School / 8830 Highway 1 North

8 Dropoff

Run - NORTHWOOD HS 5

6/5/2023 - 6/29/2023

Driver: ROSS, CLARENCE E

Vehicle:

Mon, Tue, Wed, Thu, Fri

Time: 1 hr 22 min

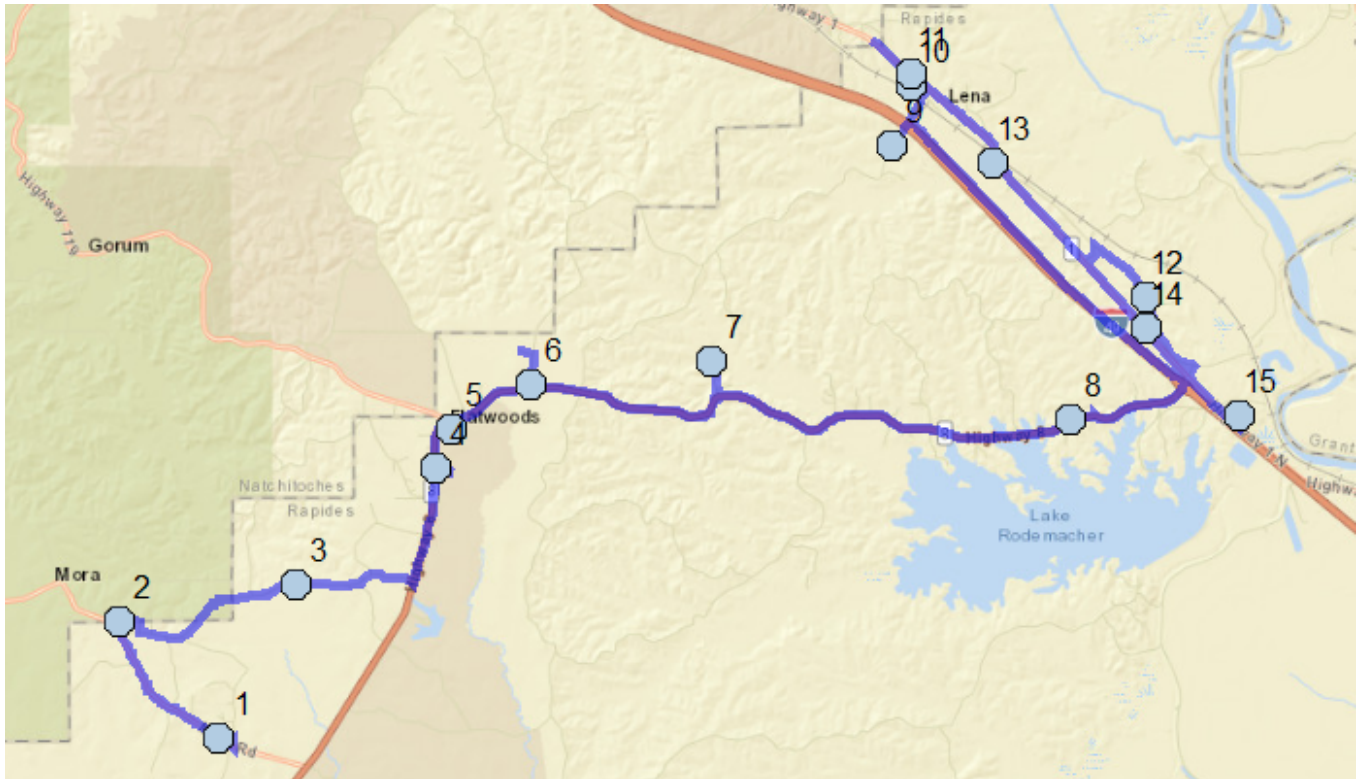
Distance: 43.77 mi

Student Crossing <X>

Students: 24 / 24







Description:

Map






#1 - 5:27 AM - 225 Mora Road

3 Pickup

-  Go southeast on MORA RD toward RACHAL / WILL WHITE RD 0.14 mi
-  Turn left on WILL WHITE RD 265 ft
-  Make sharp right 346 ft
-  Make sharp right on MORA RD 2.18 mi
-  Make sharp right on WHITE LOOP RD 397 ft
-  Destination on the right






#2 - 5:34 AM - 624 Mora Road

2 Pickup

-  Go southeast on WHITE LOOP RD toward PINE COUPEE RD 0.37 mi
-  Turn left on PINE COUPEE RD 2.16 mi
-  Destination on the right






#3 - 5:42 AM - 325 Pine Coupee Road

3 Pickup

| | | |
|---|--|---------|
|  | Go east on PINE COUPEE RD toward J R GEORGE RD | 1.48 mi |
|  | Make sharp left on LA HWY 8 | 1.43 mi |
|  | Turn right on LODRIDGE RD | 0.26 mi |
|  | Make U-turn and go back on LODRIDGE RD | 0.23 mi |
|  | Destination on the left | |








#4 - 5:49 AM - 11 Lodridge Road

2 Pickup

| | | |
|---|--|---------|
|  | Go west on LODRIDGE RD toward LA HWY 8 | 167 ft |
|  | Turn right on LA HWY 8 | 0.62 mi |
|  | Turn right on SLATTEN RD | 0.15 mi |
|  | Make U-turn and go back on SLATTEN RD | 419 ft |
|  | Destination on the left | |






#5 - 5:51 AM - 10 Slatten Road

1 Pickup

| | | |
|---|--|---------|
|  | Go northwest on SLATTEN RD toward LA HWY 8 | 353 ft |
|  | Turn right on LA HWY 8 | 1.12 mi |
|  | Turn left on LENA FLATWOODS RD | 0.42 mi |
|  | Turn left on HILLMAN RD | 0.19 mi |
|  | Make U-turn and go back on HILLMAN RD | 0.19 mi |
|  | Turn right on LENA FLATWOODS RD | 0.38 mi |
|  | Destination on the right | |





#6 - 5:56 AM - 1659 Lena Flatwoods Rd

4 Pickup

| | | |
|---|--|---------|
|  | Continue south on LENA FLATWOODS RD | 196 ft |
|  | Turn left on LA HWY 8 | 2.51 mi |
|  | Make sharp left on NEAL BEEBE RD | 0.37 mi |
|  | Turn left at STEVE BEEBE RD to stay on NEAL BEEBE RD | 464 ft |
|  | Destination on the left | |

#7 - 6:01 AM - 87 Neal Beebe Road

2 Pickup

| | | |
|---|---|---------|
|  | Go east on NEAL BEEBE RD toward STEVE BEEBE RD | 434 ft |
|  | Make U-turn and go back on NEAL BEEBE RD | 0.17 mi |
|  | Turn right at STEVE BEEBE RD to stay on NEAL BEEBE RD | 0.37 mi |
|  | Turn left on LA HWY 8 | 4.53 mi |



Destination on the left

#8 - 6:09 AM - 344 Hwy 8

2 Pickup



- Go east on LA HWY 8 1.57 mi
- Turn left 0.28 mi
- Continue on I 49 3.95 mi
- Continue on 107 0.42 mi
- Turn left on LENA FLATWOODS RD 0.38 mi
- Destination on the right

#9 - 6:18 AM - LENA FLATWOODS RD & (NNE) / & Lena Flatwoods Rd

1 Pickup



- Continue southwest on LENA FLATWOODS RD 43 ft
- Turn left 0.14 mi
- Make U-turn and go back 0.14 mi
- Turn right on LENA FLATWOODS RD 0.75 mi
- Make sharp left on LENA RD 0.16 mi
- Destination on the right

#10 - 6:21 AM - 1521 Lena Road

1 Pickup



- Go northwest on LENA RD 0.19 mi
- Make U-turn and go back on LENA RD 0.35 mi
- Bear left on LENA FLATWOODS RD 0.11 mi
- Turn left on LA HWY 1 N 0.25 mi
- Destination on the left

#11 - 6:24 AM - 9968 Hwy 1 North

1 Pickup







- Go northwest on LA HWY 1 N 0.66 mi
- Make U-turn and go back on LA HWY 1 N 3.77 mi
- Turn left on PEAVY RD 0.26 mi
- Turn right on OLD HWY 1 N 0.91 mi
- Destination on the right

#12 - 6:32 AM - OLD HWY 1 N & PIGEON RD (NNW) / Old Hwy 1 N & Pigeon Rd

1 Pickup




| | | |
|---|-----------------------------------|---------|
|  | Continue southeast on OLD HWY 1 N | 1.07 mi |
|  | Make sharp right on LA HWY 8 | 0.16 mi |
|  | Make sharp right on LA HWY 1 N | 3.42 mi |
|  | Turn left on JUELL RD | 0.12 mi |
|  | Destination on the left | |

#13 - 6:40 AM - 17 Juell Road

| | | |
|---|--|---------|
|  | Go north on JUELL RD toward LA HWY 1 N | 499 ft |
|  | Make U-turn and go back on JUELL RD | 0.22 mi |
|  | Turn right on LA HWY 1 N | 2.65 mi |
|  | Destination on the left | |

#14 - 6:44 AM - 26 Gus Battle Road

1 Pickup

| | | |
|---|---|---------|
|  | Go southeast on LA HWY 1 N toward LA HWY 8 | 1.66 mi |
|  | Make sharp left on NORTHWOOD LOAD/UNLOAD LOOP | 0.25 mi |
|  | Destination on the right | |

#15 - 6:50 AM - Northwood High School / 8830 Highway 1 North

24 Dropoff

Run - OAK HILL 1

6/5/2023 - 6/29/2023

Driver: MEYLIAN, MARILYN

Vehicle:

Mon, Tue, Wed, Thu, Fri

Time: 58 min

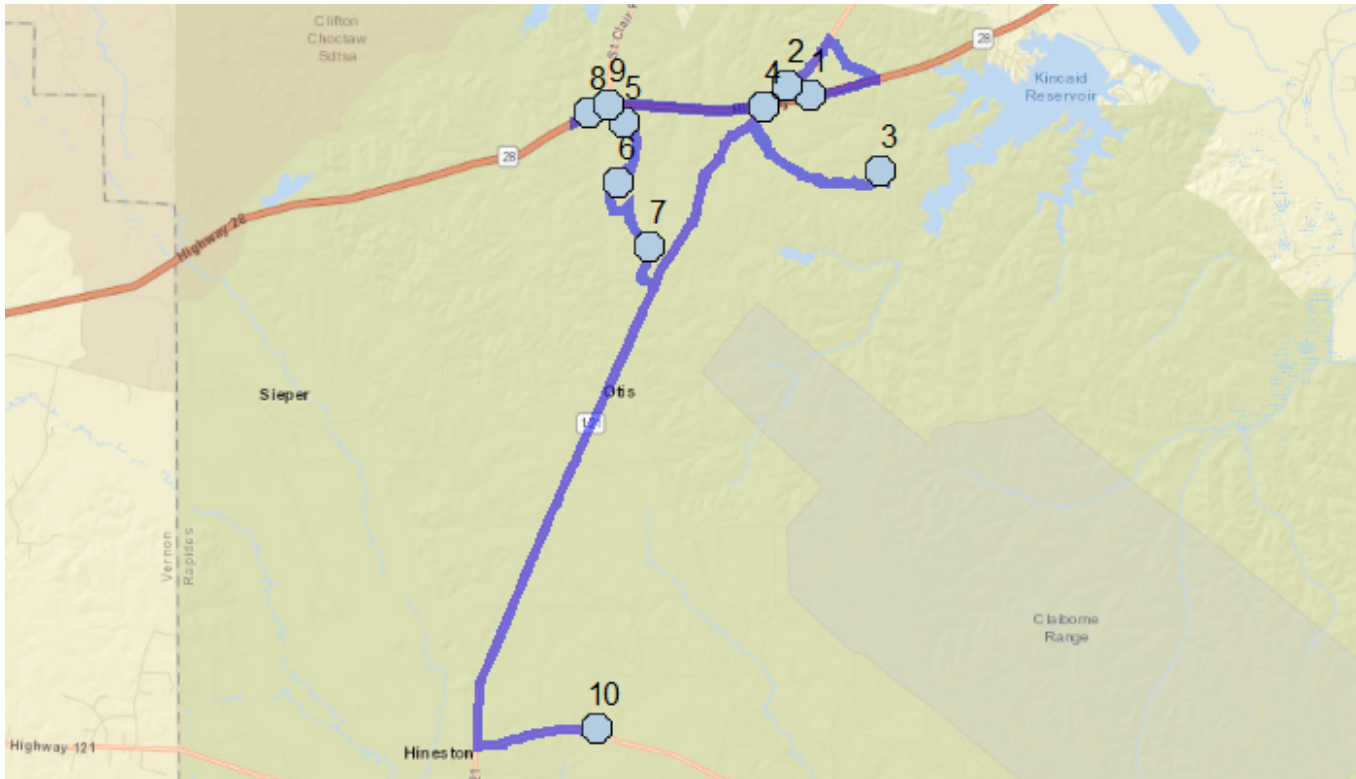
Distance: 34.4 mi

Student Crossing <X>

Students: 16 / 16






Description:

Map










#1 - 5:16 AM - 9980 Hwy 28 West

1 Pickup

-  Go west on LA HWY 28 W toward WESTERN HILLS RD 442 ft
-  Make U-turn at WESTERN HILLS RD and go back on LA HWY 28 W 1.03 mi
-  Turn left on LEAVINES RD 0.89 mi
-  Turn left on LA HWY 121 0.87 mi
-  Destination on the left









#2 - 5:21 AM - 3786 Hwy 121

1 Pickup

-  Go southwest on LA HWY 121 toward LA HWY 28 W 0.79 mi
-  Turn left on VALENTINE LAKE RD 1.82 mi
-  Turn right on BEN MILLER RD 0.39 mi
-  Turn right on VALENTINE LAKE RD 375 ft
-  Make sharp left on T J MARLER RD 0.13 mi
-  Make sharp right on VALENTINE LN 94 ft
-  Destination on the right

#3 - 5:30 AM - 488 T J Marler Road

2 Pickup

| | | |
|---|---|---------|
|  | Go northeast on VALENTINE LN toward T J MARLER RD | 347 ft |
|  | Make U-turn and go back on VALENTINE LN | 441 ft |
|  | Make sharp left on T J MARLER RD | 0.13 mi |
|  | Make sharp right on VALENTINE LAKE RD | 375 ft |
|  | Turn left on BEN MILLER RD | 0.39 mi |
|  | Turn left on VALENTINE LAKE RD | 1.82 mi |
|  | Turn right on LA HWY 121 | 0.32 mi |
|  | Destination on the left | |


#4 - 5:38 AM - 10127 Hwy 28 West

1 Pickup

| | | |
|--|--------------------------|---------|
|  | Go north on LA HWY 121 | 219 ft |
|  | Turn left on LA HWY 28 W | 0.48 mi |
|  | Continue on LA 28 | 1.59 mi |
|  | Turn left on ST CLAIR RD | 0.31 mi |
|  | Destination on the left | |




#5 - 5:41 AM - 530 St Clair Road

1 Pickup

| | | |
|---|---------------------------------|---------|
|  | Go south on ST CLAIR RD | 0.66 mi |
|  | Bear right on DEWIL CEMETERY RD | 0.31 mi |
|  | Destination on the right | |




#6 - 5:44 AM - DEWIL CEMETERY RD & L VANEK RD (NNE) / Dewil Cemetery Rd & L Vanek Rd

2 Pickup

| | | |
|---|---|---------|
|  | Go southeast on DEWIL CEMETERY RD toward L VANEK RD | 0.67 mi |
|  | Make sharp right on ST CLAIR RD | 0.68 mi |
|  | Destination on the left | |

#7 - 5:48 AM - 845 St Clair Road

3 Pickup

| | | |
|---|--|---------|
|  | Go south on ST CLAIR RD toward LLOYD FRAZIER RD / ANTEE RD | 0.68 mi |
|  | Turn left on LA HWY 121 | 2.98 mi |
|  | Turn left on LA HWY 28 W | 0.48 mi |

-  Continue on LA 28 1.99 mi
-  Destination on the left

#8 - 5:57 AM - 10600 La 28

4 Pickup

-  Continue southwest on LA 28 0.24 mi
-  Make U-turn and go back on LA 28 0.55 mi
-  Destination on the right

#9 - 5:58 AM - 10543 Hwy 28 West

1 Pickup

-  Continue east on LA 28 1.69 mi
-  Continue on LA HWY 28 W 0.48 mi
-  Turn right on LA HWY 121 9.90 mi
-  Turn left on LA HWY 112 1.70 mi
-  Destination on the left

#10 - 6:15 AM - Oak Hill High School / 7362 Highway 112

16 Dropoff

Run - OAK HILL 2

6/5/2023 - 6/29/2023

Driver: GOLEMAN, DEBRA

Vehicle:

Mon, Tue, Wed, Thu, Fri

Time: 53 min

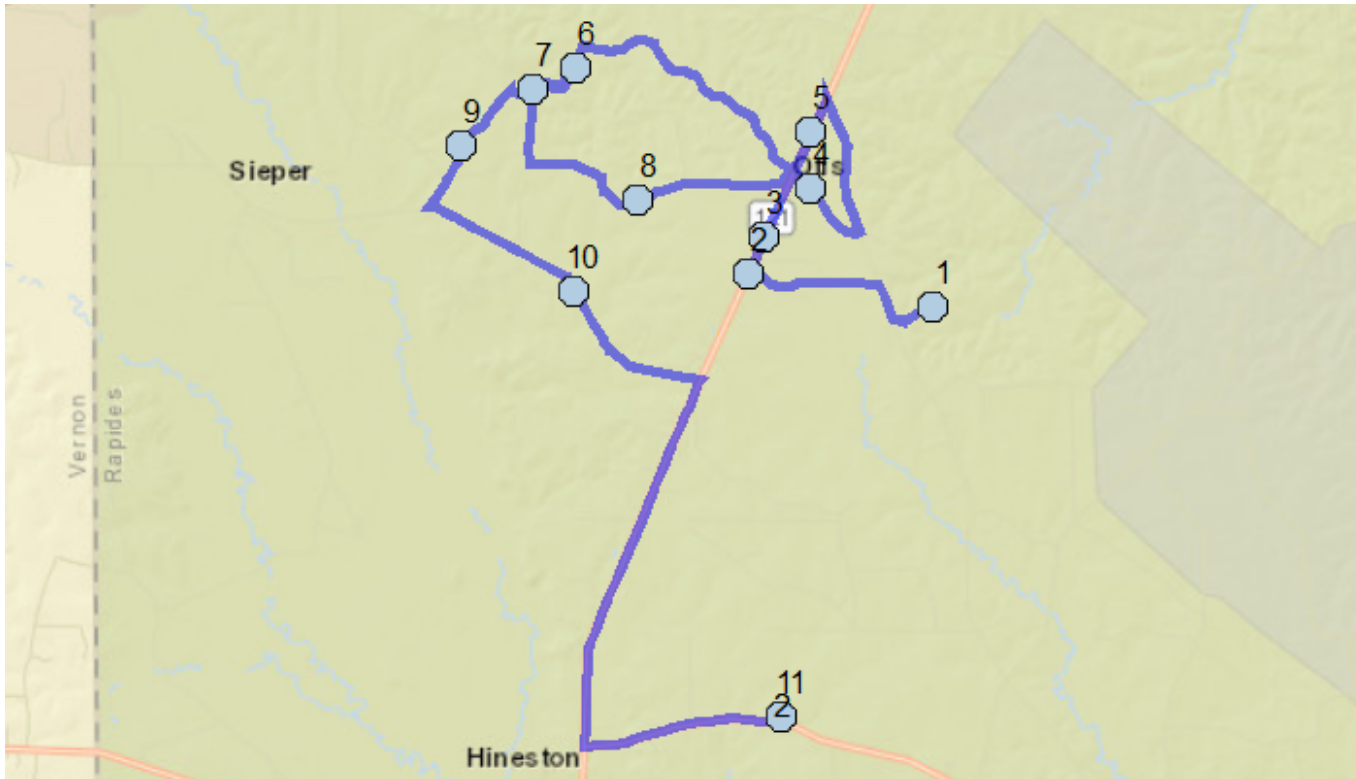
Distance: 23.85 mi

Student Crossing <X>

Students: 14 / 14

Description:

Map






#1 - 5:22 AM - 109 Pou Rd

1 Pickup

-  Go west on POU RD 0.36 mi
-  Turn right on LA HWY 1199 0.32 mi
-  Turn left on OWEN MILLER RD 1.14 mi
-  Destination on the right

#2 - 5:27 AM - OWEN MILLER RD & LA HWY 121 (E) / La Hwy 121 & Owen Miller Rd

1 Pickup

-  Go northwest on OWEN MILLER RD toward LA HWY 121 43 ft
-  Turn right on LA HWY 121 0.34 mi
-  Destination on the left

#3 - 5:27 AM - 2800 Hwy 121





2 Pickup

-  Go northeast on LA HWY 121 0.62 mi

-  Turn right on WALKER CUTOFF RD 0.21 mi
-  Destination on the right





#4 - 5:29 AM - 46 Walker Cutoff Road

1 Pickup

-  Continue southeast on WALKER CUTOFF RD 0.59 mi
-  Turn left on LA HWY 1199 1.18 mi
-  Make sharp left on LA HWY 121 0.31 mi
-  Destination on the right



#5 - 5:34 AM - 2987 Hwy 121

1 Pickup

-  Go southwest on LA HWY 121 toward WALKER CUTOFF RD 0.34 mi
-  Turn right on WALKER CUTOFF RD 16 ft
-  Continue on CUTTS RD 2.56 mi
-  Destination on the left





#6 - 5:40 AM - 520 Cutts Road

1 Pickup

-  Go southwest on CUTTS RD toward SAW MILL RD 0.46 mi
-  Destination on the right

#7 - 5:42 AM - 505 Cutts Rd

2 Pickup

-  Go southwest on CUTTS RD toward IAN JOHNSON RD 188 ft
-  Turn left on IAN JOHNSON RD 0.60 mi
-  Turn left on POWELL RD 1.09 mi
-  Destination on the right




#8 - 5:46 AM - 286 Powell Road

2 Pickup

-  Go east on POWELL RD toward BENNETT RD 1.22 mi
-  Bear left 0.17 mi
-  Turn left on CUTTS RD 3.04 mi
-  Continue on IAN JOHNSON RD 0.18 mi
-  Turn left on IRVIN LONG RD 0.64 mi
-  Destination on the left

#9 - 5:59 AM - 151 Irvin Long Rd

2 Pickup

-  Go southwest on IRVIN LONG RD toward HAROLD IVEY RD 0.59 mi
-  Make sharp left on LA HWY 465 1.44 mi
-  Destination on the right

#10 - 6:04 AM - 285 Hwy 465

1 Pickup

-  Continue southeast on LA HWY 465 1.41 mi
-  Turn right on LA HWY 121 3.29 mi
-  Turn left on LA HWY 112 1.70 mi
-  Destination on the left

#11 - 6:15 AM - Oak Hill High School / 7362 Highway 112

14 Dropoff

Run - OAK HILL 3

6/5/2023 - 6/29/2023

Driver: WINEGEART, CYNTHIA

Vehicle:

Mon, Tue, Wed, Thu, Fri

Time: 1 hr 31 min

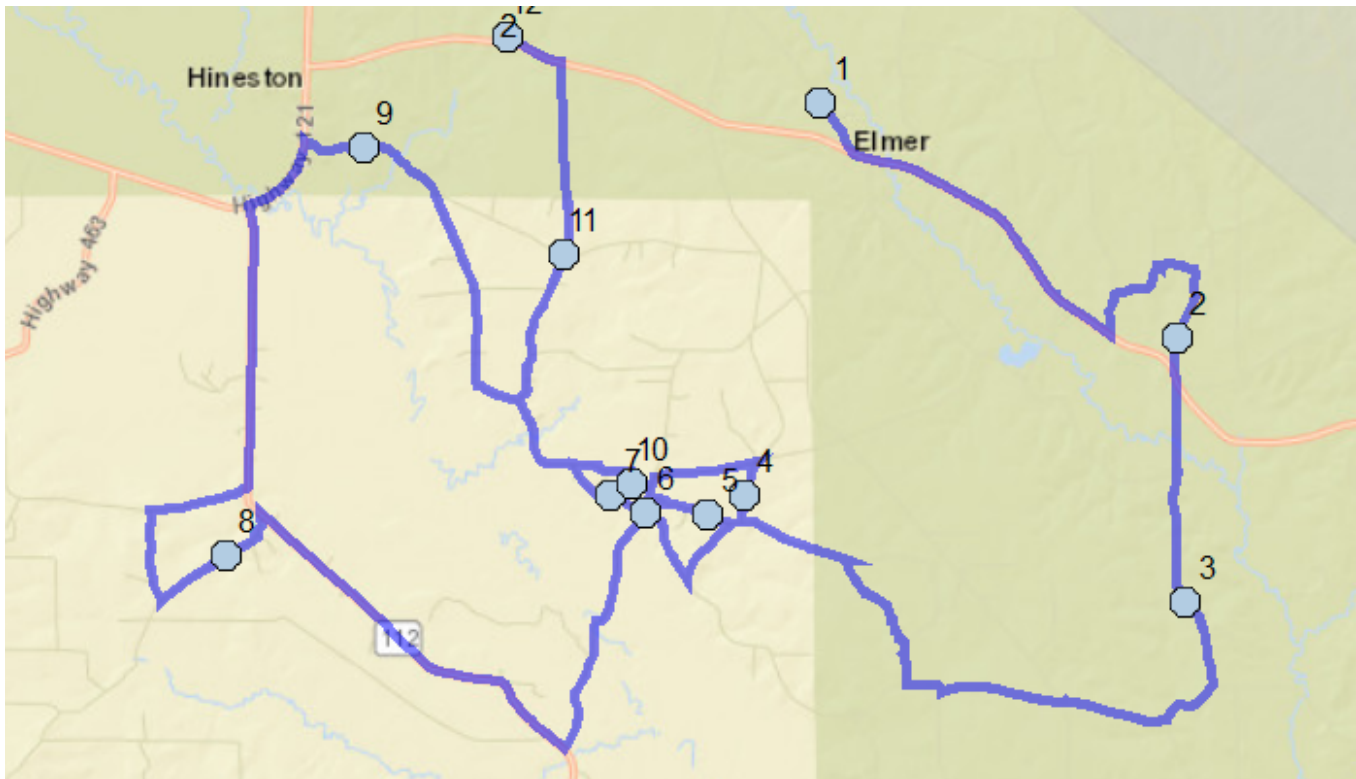
Distance: 39.77 mi

Student Crossing <X>

Students: 15 / 15







Description:

Map



#1 - 4:43 AM - LA HWY 1199 & LA HWY 1199 (SSE) / La Hwy 1199 & La Hwy 1199

1 Pickup

-  Go southeast on LA HWY 1199 toward ANDRIES RD 0.47 mi
-  Bear left on LA HWY 112 2.73 mi
-  Make sharp left on TOMMY MELDER RD 0.36 mi
-  Turn right on BUCKHORN CUTOFF RD 1.00 mi
-  Bear right on BUCKHORN RD 0.40 mi
-  Destination on the right









#2 - 4:53 AM - 102 Buckhorn Road

2 Pickup

-  Continue south on BUCKHORN RD 0.28 mi
-  Continue on LA HWY 112 413 ft
-  Continue on MELDER RD 1.86 mi
-  Destination on the left





#3 - 4:59 AM - 400 Melder Road

1 Pickup

| | | |
|---|---|---------|
|  | Go south on MELDER RD toward J E CHEVALIER RD | 0.75 mi |
|  | Turn right on TATOO RD | 2.43 mi |
|  | Make sharp right on EAST RIVER RD | 0.33 mi |
|  | Turn right on PENIEL LOOP RD | 0.35 mi |
|  | Turn left to stay on PENIEL LOOP RD | 0.88 mi |
|  | Turn left on HARRY RAY RD | 0.96 mi |
|  | Turn right on NESMITH RD | 0.21 mi |
|  | Destination on the left | |





#4 - 5:14 AM - 192 Nessmith Road

2 Pickup

| | | |
|---|--|---------|
|  | Go north on NESMITH RD toward SUGARTOWN RD | 0.32 mi |
|  | Make sharp left on SUGARTOWN RD | 0.87 mi |
|  | Turn left on ELMER RD | 0.19 mi |
|  | Turn left on HARRY RAY RD | 0.54 mi |
|  | Destination on the left | |




#5 - 5:20 AM - 105 Harry Ray Road

1 Pickup

| | | |
|---|---|---------|
|  | Go east on HARRY RAY RD toward NESMITH RD | 0.21 mi |
|  | Make sharp right on NESMITH RD | 0.62 mi |
|  | Make sharp right on EAST RIVER RD | 0.68 mi |
|  | Destination on the right | |





#6 - 5:24 AM - EAST RIVER RD & ELMER RD (E) / East River Rd & Elmer Rd & La Hwy 461 & Strothers Crossing Rd

2 Pickup

| | | |
|---|--|---------|
|  | Go west on EAST RIVER RD toward STROTHERS CROSSING RD / ELMER RD | 43 ft |
|  | Continue on LA HWY 461 | 0.31 mi |
|  | Destination on the left | |

#7 - 5:25 AM - 939 Hwy 461








1 Pickup

| | | |
|---|---|---------|
|  | Go northwest on LA HWY 461 toward NELSON RD | 0.46 mi |
|  | Make sharp right on GOODMAN RD | 0.78 mi |
|  | Turn right on ELMER RD | 0.23 mi |
|  | Continue on STROTHERS CROSSING RD | 2.17 mi |

| | | |
|---|----------------------------|---------|
|  | Turn right on LA 112 | 0.17 mi |
|  | Continue on LA HWY 112 | 3.14 mi |
|  | Make sharp left on PADGETT | 0.51 mi |
|  | Destination on the left | |

#8 - 5:39 AM - 118 Padgett Road

1 Pickup

| | | |
|---|--|---------|
|  | Go southwest on PADGETT toward FARMER CUTOFF | 0.67 mi |
|  | Make sharp right on FARMER CUTOFF | 0.78 mi |
|  | Turn right on MORRISON | 0.85 mi |
|  | Turn left on LA HWY 112 | 2.35 mi |
|  | Turn right on LA HWY 121 | 0.76 mi |
|  | Turn right on LA HWY 461 | 0.53 mi |
|  | Destination on the left | |






#9 - 5:51 AM - 106 La Hwy 461

1 Pickup

| | | |
|---|----------------------------------|---------|
|  | Continue southeast on LA HWY 461 | 3.57 mi |
|  | Continue on GOODMAN RD | 0.62 mi |
|  | Destination on the left | |

#10 - 6:02 AM - 51 Goodman Road

1 Pickup

| | | |
|---|---------------------------------------|---------|
|  | Go east on GOODMAN RD toward ELMER RD | 0.16 mi |
|  | Turn right on ELMER RD | 0.23 mi |
|  | Turn right on LA HWY 461 | 1.57 mi |
|  | Turn right on HARPER RD | 1.31 mi |
|  | Destination on the right | |

#11 - 6:10 AM - HARPER RD & HAVENS RD (S) / Harper Rd & Havens Rd

2 Pickup

| | | |
|---|-----------------------------|---------|
|  | Continue north on HARPER RD | 1.61 mi |
|  | Turn left on LA HWY 112 | 0.47 mi |
|  | Destination on the right | |

#12 - 6:15 AM - Oak Hill High School / 7362 Highway 112

15 Dropoff

Run - OAK HILL 4

6/5/2023 - 6/29/2023

Driver: BONNETTE, STACY

Vehicle:

Mon,Tue,Wed,Thu,Fri

Time: 52 min

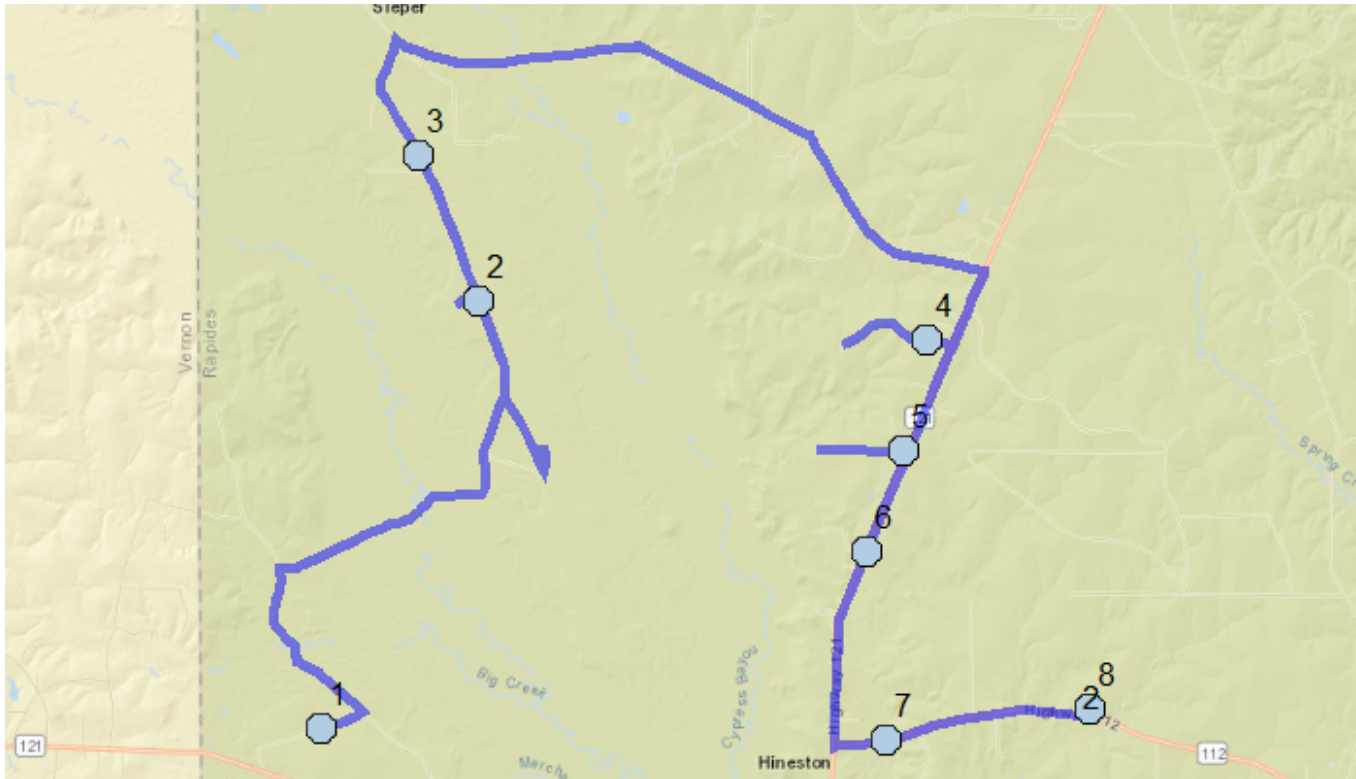
Distance: 21.36 mi

Student Crossing <X>

Students: 9 / 9








Description:

Map







#1 - 5:23 AM - 260 Tolbert Loop

1 Pickup

-  Go east on TOLBERT LOOP toward BIG CREEK RD 0.29 mi
-  Make sharp left on BIG CREEK RD 1.22 mi
-  Turn right 0.29 mi
-  Continue on PRICE RD 2.57 mi
-  Make sharp left on JOHN WALLACE RD 0.17 mi
-  Make U-turn and go back on JOHN WALLACE RD 0.17 mi
-  Make sharp right on PRICE RD 0.10 mi
-  Destination on the right

#2 - 5:36 AM - 347 Price Road





1 Pickup

-  Go south on PRICE RD toward HOUSTON BRISTER RD 0.63 mi
-  Bear left on HOUSTON BRISTER RD 0.56 mi
-  Make sharp left on H BRISTER LOOP 0.19 mi
-  Turn right on HOUSTON BRISTER RD 0.41 mi

-  Bear right on PRICE RD 1.65 mi
-  Destination on the left






#3 - 5:45 AM - 107 Price Rd

1 Pickup

-  Go north on PRICE RD toward ROY WELCH RD 0.85 mi
-  Make sharp right on LA HWY 465 4.44 mi
-  Turn right on LA HWY 121 0.53 mi
-  Turn right on GRAYSON MARLER RD 0.17 mi
-  Destination on the left





#4 - 5:59 AM - 35 Grayson Marler Road

3 Pickup

-  Go west on GRAYSON MARLER RD 0.63 mi
-  Make U-turn and go back on GRAYSON MARLER RD 0.80 mi
-  Turn right on LA HWY 121 0.74 mi
-  Turn right on BOUNDS RD 161 ft
-  Destination on the right

#5 - 6:05 AM - 104 Bounds Rd

1 Pickup

-  Go west on BOUNDS RD 0.57 mi
-  Make U-turn and go back on BOUNDS RD 0.60 mi
-  Turn right on LA HWY 121 0.71 mi
-  Destination on the left

#6 - 6:10 AM - 2135 Hwy 121

1 Pickup

-  Go south on LA HWY 121 1.30 mi
-  Turn left on LA HWY 112 0.35 mi
-  Destination on the right

#7 - 6:13 AM - 7588 Hwy 112 / 7592 Hwy 112

1 Pickup

-  Continue east on LA HWY 112 1.35 mi
-  Destination on the left

#8 - 6:15 AM - Oak Hill High School / 7362 Highway 112

9 Dropoff

Run - PEABODY MONTESSORI 01

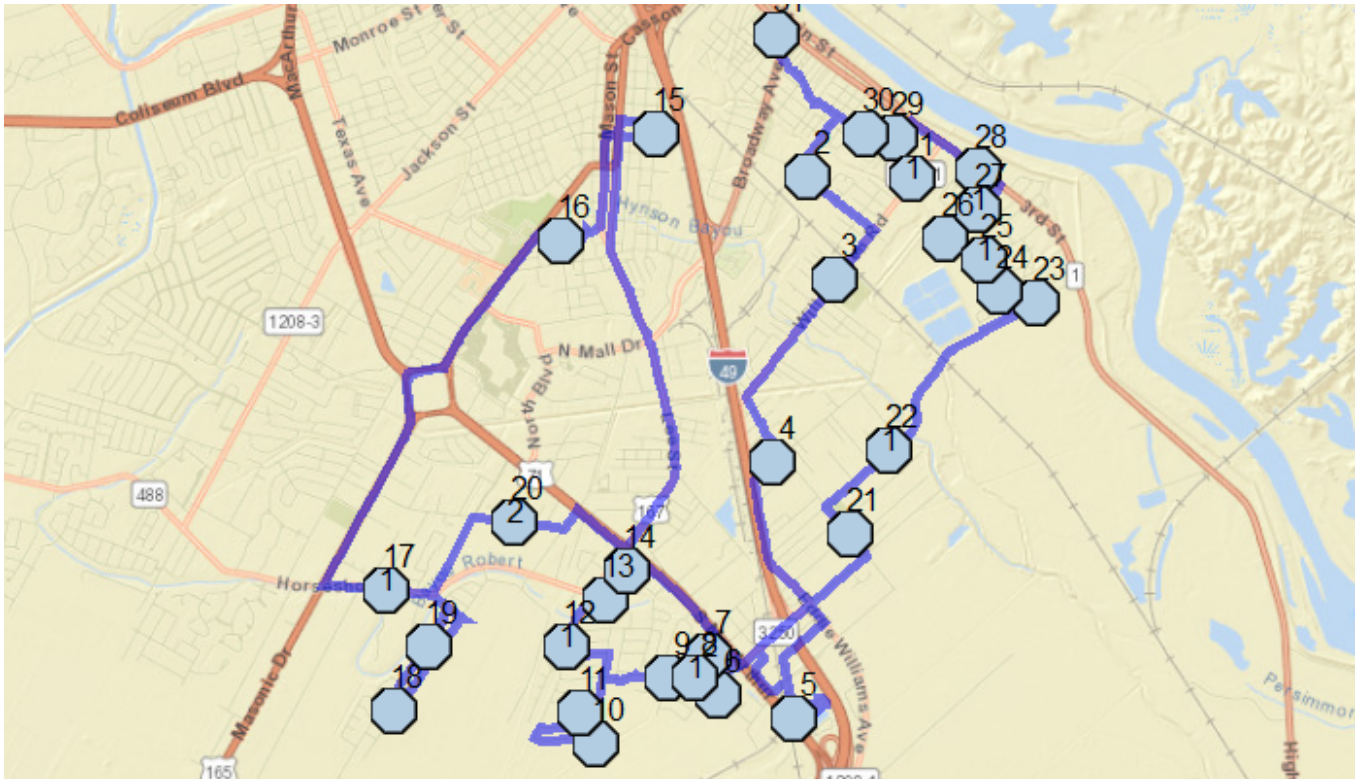
6/5/2023 - 6/29/2023

Driver:
Time: 1 hr 31 min
Students: 46 / 48

Vehicle:
Distance: 26.97 mi
Description: ALEXANDRIA AREA SE






Mon, Tue, Wed, Thu, Fri
Student Crossing <X>

Map








#1 - 6:28 AM - WILLOW GLEN RIVER RD & 7TH ST (ENE) / 7TH ST & WILLOW GLEN RIVER RD

1 Pickup

-  Go northeast on WILLOW GLEN RIVER RD toward 6TH ST 311 ft
-  Turn left on 6TH ST 0.54 mi
-  Turn left on UNIVERSITY ST 0.37 mi
-  Turn left on JONES AVENUE 416 ft
-  Destination on the right





#2 - 6:32 AM - 3100 Jones Ave

1 Pickup

-  Continue southeast on JONES AVENUE 0.12 mi
-  Continue on JONES ST 0.24 mi
-  Continue on JONES AVE 0.11 mi
-  Turn right on WILLOW GLEN RIVER RD 0.35 mi
-  Destination on the right

#3 - 6:36 AM - WILLOW GLEN RIVER RD & KOPPERS ST (NNE) / Koppers St & Willow Glen River Rd

2 Pickup

| | | |
|---|--|---------|
|  | Continue southwest on WILLOW GLEN RIVER RD | 0.79 mi |
|  | Turn left on LINCOLN RD | 0.38 mi |
|  | Turn right on TULANE AVE | 382 ft |
|  | Destination on the right | |









#4 - 6:40 AM - 3522 Tulane Ave

2 Pickup

| | | |
|---|----------------------------------|---------|
|  | Continue southwest on TULANE AVE | 0.14 mi |
|  | Turn left on EDDIE WILLIAMS AVE | 0.90 mi |
|  | Turn right on ELAINE ST | 0.29 mi |
|  | Turn left on NEW YORK AV | 0.35 mi |
|  | Destination on the right | |

#5 - 6:46 AM - NEW YORK AV & STRATFORD ST (NW) / New York Av & Stratford St

1 Pickup

| | | |
|---|-----------------------------------|---------|
|  | Continue southeast on NEW YORK AV | 43 ft |
|  | Turn left on STRATFORD ST | 0.45 mi |
|  | Turn right on NEW YORK AV | 0.23 mi |
|  | Make sharp left on PERKINS RD | 0.39 mi |
|  | Turn left on SUGAR HOUSE RD | 0.14 mi |
|  | Continue on JEFF DAVIS DR | 0.21 mi |
|  | Turn left on DONALD DR | 293 ft |
|  | Destination on the left | |

#6 - 6:51 AM - DONALD DR AND PEGGY ANN ST / 5507 DONALD DRIVE

1 Pickup

| | | |
|---|---------------------------------|---------|
|  | Continue southeast on DONALD DR | 7 ft |
|  | Turn left on PEGGY ANN ST | 0.15 mi |
|  | Continue on CONNELLA DR | 0.12 mi |
|  | Destination on the right | |

#7 - 6:53 AM - CONNELLA DR & TIMOTHY AVE (SE)

2 Pickup

| | | |
|---|-----------------------------------|-------|
|  | Continue northwest on CONNELLA DR | 43 ft |
|---|-----------------------------------|-------|

 Turn left on TIMOTHY AVE 0.15 mi
 Destination on the right

#8 - 6:53 AM - TIMOTHY AVE & DONALD DR (NNE) / Donald Dr & Timothy Ave

2 Pickup

 Continue southwest on TIMOTHY AVE 43 ft
 Turn right on DONALD DR 0.14 mi
 Turn left on RICHARD AVE 359 ft
 Destination on the right







#9 - 6:54 AM - RICHARD AVE & LISA ST (N) / Lisa St & Richard Ave

2 Pickup

 Continue south on RICHARD AVE 43 ft
 Turn right on LISA ST 0.37 mi
 Turn left on JOYCE ST 0.36 mi
 Turn right on KIRKPATRICK ST 295 ft
 Destination on the right

#10 - 6:57 AM - KIRKPATRICK ST & SPENCER ST (NE)

2 Pickup

 Continue southwest on KIRKPATRICK ST 43 ft
 Turn right on SPENCER ST 0.36 mi
 Turn right on MIL MAR BLVD 330 ft
 Turn right on ELLIS ST 0.12 mi
 Turn left on PAUL ST 316 ft
 Turn right on HOWARD ST 0.11 mi
 Destination on the left

#11 - 7:00 AM - 3915 Howard St

1 Pickup

 Continue east on HOWARD ST 464 ft
 Turn left on JOYCE ST 0.32 mi
 Turn left on BRENDA ST 0.24 mi
 Turn right on MIL MAR BLVD 215 ft
 Destination on the right

#12 - 7:03 AM - MIL MAR BLVD & CARL RD (S) / CARL RD & MIL MAR BLVD




1 Pickup

| | | |
|---|--------------------------------|---------|
|  | Continue north on MIL MAR BLVD | 0.15 mi |
|  | Continue on GROVE RD | 0.17 mi |
|  | Turn right on RANDOM DR | 407 ft |
|  | Destination on the right | |

#13 - 7:05 AM - RANDOM DR & RANSBOTTOM DR (W)









6 Dropoff

1 Pickup

| | | |
|---|---|---------|
|  | Go east on RANDOM DR toward RANSBOTTOM DR | 43 ft |
|  | Turn left on RANSBOTTOM DR | 0.19 mi |
|  | Destination on the left | |

#14 - 7:05 AM - 1420 Ransbottom Road

1 Pickup

| | | |
|---|-------------------------------------|---------|
|  | Continue northeast on RANSBOTTOM DR | 399 ft |
|  | Turn left on S MACARTHUR DR | 467 ft |
|  | Turn right on HORSESHOE DR | 285 ft |
|  | Continue on LEE ST | 1.76 mi |
|  | Bear right on OVERTON ST | 0.70 mi |
|  | Turn right on VANCE AVE | 0.20 mi |
|  | Turn right on HOUSTON ST | 346 ft |
|  | Destination on the left | |

#15 - 7:14 AM - 2217 Houston St



2 Pickup

| | | |
|---|------------------------------|---------|
|  | Continue south on HOUSTON ST | 104 ft |
|  | Turn right on HUFFMAN ST | 0.27 mi |
|  | Turn left on MASON ST | 0.50 mi |
|  | Turn right on LEWIS ST | 393 ft |
|  | Turn left on LOUIS ST | 389 ft |
|  | Bear right on BEATRICE ST | 371 ft |
|  | Turn left on DENNIS ST | 317 ft |
|  | Destination on the right | |

#16 - 7:18 AM - DENNIS ST & BACON ST (NNE) / Bacon St & Dennis St & Kathy Ann St

2 Pickup

| | | |
|---|---------------------------------|-------|
|  | Continue southwest on DENNIS ST | 43 ft |
|---|---------------------------------|-------|

| | | |
|---|---------------------------------|---------|
|  | Turn right on BACON ST | 0.13 mi |
|  | Turn left on MASONIC HW | 0.94 mi |
|  | Bear right on MACARTHUR DR | 0.36 mi |
|  | Continue on MASONIC DR | 1.09 mi |
|  | Make sharp left on HORSESHOE DR | 0.36 mi |
|  | Destination on the right | |

#17 - 7:24 AM - HORSESHOE DR & BAYOU ROBERT DR (W) / Bayou Robert Dr & Circle Dr & Horseshoe Dr

1 Pickup

| | | |
|---|-------------------------------|---------|
|  | Continue east on HORSESHOE DR | 0.26 mi |
|  | Turn right on LOUISE AVE | 0.20 mi |
|  | Turn right on DIXIE LN | 0.63 mi |
|  | Destination on the right | |






#18 - 7:28 AM - DIXIE LN & BEAR TRL (NNE) / Bear Trl & Dixie Ln

1 Pickup

| | | |
|---|--------------------------------|---------|
|  | Continue southwest on DIXIE LN | 43 ft |
|  | Turn right on BEAR TRL | 350 ft |
|  | Turn right on DEERFIELD DR | 0.40 mi |
|  | Destination on the right | |

#19 - 7:30 AM - 5909 Deerfield Drive

2 Pickup

| | | |
|---|------------------------------------|---------|
|  | Continue northeast on DEERFIELD DR | 0.24 mi |
|  | Turn left on LOUISE AVE | 0.10 mi |
|  | Bear right on NORTH DR | 0.48 mi |
|  | Turn right on CULPEPPER RD | 0.23 mi |
|  | Destination on the right | |

#20 - 7:34 AM - CULPEPPER RD & LEO ST (WSW) / Culpepper Rd & Leo St

4 Pickup

| | | |
|---|-------------------------------|---------|
|  | Continue east on CULPEPPER RD | 0.27 mi |
|  | Turn left on STERKX RD | 0.12 mi |
|  | Turn right on MACARTHUR DR | 1.23 mi |
|  | Turn left on SUGAR HOUSE RD | 0.91 mi |
|  | Turn left on LINCOLN RD | 0.14 mi |
|  | Destination on the right | |

#21 - 7:40 AM - LINCOLN RD & SOUTHLAND ST (ESE) / Lincoln Rd & Southland St

2 Pickup

-  Continue northwest on LINCOLN RD 0.21 mi
-  Turn right on HUDSON BLVD 0.46 mi
-  Destination on the right







#22 - 7:43 AM - 3107 Hudson Boulevard

1 Pickup

-  Continue northeast on HUDSON BLVD 1.21 mi
-  Destination on the right





#23 - 7:47 AM - HUDSON BLVD & ALSACE DR (SW) / Alsace Dr & Hudson Blvd

2 Pickup

-  Continue northeast on HUDSON BLVD 43 ft
-  Turn left on ALSACE DR 280 ft
-  Turn left on FAITH WAY 0.15 mi
-  Turn right on HUDSON BLVD 231 ft
-  Turn right on WEST SANDY BAYOU DR 0.14 mi
-  Destination on the right






#24 - 7:49 AM - WEST SANDY BAYOU DR & AVOYELLES DR (SE) / Avoyelles Dr & West Sandy Bayou Dr

1 Pickup

-  Continue northwest on WEST SANDY BAYOU DR 329 ft
-  Continue on W SANDY BAYOU DR 330 ft
-  Bear left on WEST SANDY BAYOU DR 352 ft
-  Destination on the right

#25 - 7:49 AM - WEST SANDY BAYOU DR & RICHMOND DR (ESE) / Richmond Dr & West Sandy Bayou Dr

1 Pickup

-  Continue northwest on WEST SANDY BAYOU DR 0.20 mi
-  Turn left on BENNETT ST 0.13 mi
-  Turn right on ST JULIANA ST 272 ft
-  Turn right on DASPIT ST 283 ft
-  Destination on the right



#26 - 7:51 AM - 911 Daspit St

1 Pickup

-  Continue northeast on DASPIT ST 0.24 mi
-  Turn right on NEIL ST 268 ft
-  Destination on the right

#27 - 7:52 AM - NEIL ST & BENNETT ST (WNW) / BENNETT ST & NEIL ST

1 Pickup

-  Continue southeast on NEIL ST 43 ft
-  Turn left on BENNETT ST 0.17 mi
-  Turn left on 3RD ST 0.14 mi
-  Destination on the left


#28 - 7:53 AM - 4115 3rd St

1 Pickup

-  Continue northwest on 3RD ST 0.46 mi
-  Turn left on GREEN OAK AVE 0.12 mi
-  Destination on the right






#29 - 7:55 AM - GREEN OAK AVE & 5TH ST (NNE) / 5th St & Green Oak Ave

2 Pickup

-  Continue southwest on GREEN OAK AVE 408 ft
-  Turn right on 6TH ST 0.14 mi
-  Destination on the right

#30 - 7:56 AM - 6TH ST & RIVERBEND DR (ESE)

2 Pickup

-  Continue northwest on 6TH ST 0.33 mi
-  Turn left on JOHN THOMAS ST and immediately turn right on 7TH ST 370 ft
-  Bear right on 6TH ST 0.33 mi
-  Turn right on PEABODY MONT LOAD/UNLOAD LOOP 299 ft
-  Destination on the right

#31 - 8:00 AM - Peabody Montessori Elementary School / 2416 3rd Street

42 Dropoff

Run - PEABODY MONTESSORI 02

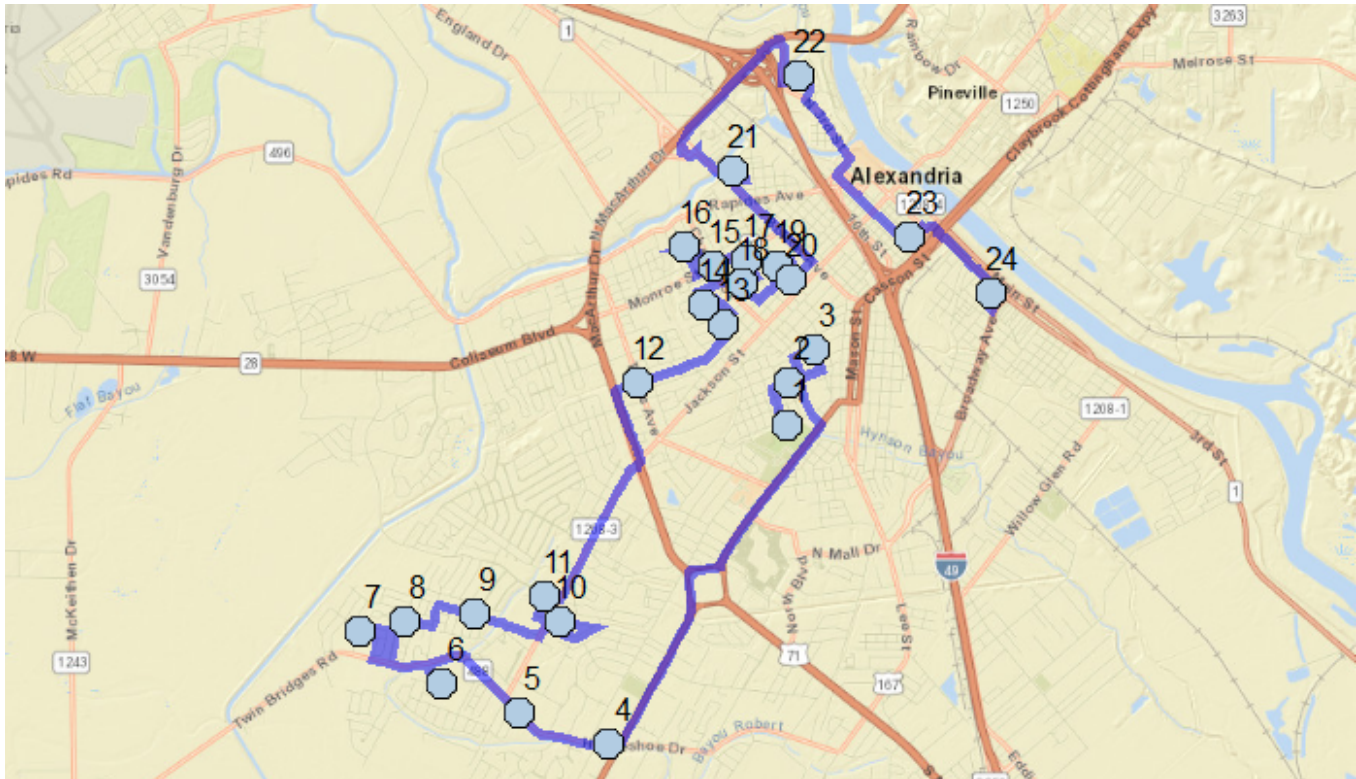
6/5/2023 - 6/29/2023

Driver:
Time: 1 hr 10 min
Students: 36 / 34

Vehicle:
Distance: 20.77 mi
Description: ALEXANDRIA AREA MID





Mon, Tue, Wed, Thu, Fri
Student Crossing <X>

Map



#1 - 6:49 AM - N CITY PARK BL & PRINCETON ST (ESE) / N City Park Bl & Princeton St

2 Pickup

-  Go west on N CITY PARK BL toward PRINCETON ST 43 ft
-  Turn right on PRINCETON ST 0.26 mi
-  Turn right on VANCE AV 0.13 mi
-  Destination on the right










#2 - 6:51 AM - VANCE AV & ELM ST (SW) / Elm St & Vance Av

1 Pickup

-  Continue east on VANCE AV 0.23 mi
-  Turn left on BEECH ST 0.14 mi
-  Destination on the right

#3 - 6:52 AM - BEECH ST & THORNTON CT (SE) / Beech St & Thornton Ct

2 Pickup

| | | |
|---|---|---------|
|  | Continue northwest on BEECH ST | 43 ft |
|  | Turn left on THORNTON CT | 0.15 mi |
|  | Turn left on CHESTER ST | 0.14 mi |
|  | Turn right on VANCE AV and immediately turn left on RENSSELAER ST | 0.38 mi |
|  | Turn right on MASONIC HW | 1.19 mi |
|  | Bear right on MACARTHUR DR | 0.36 mi |
|  | Continue on MASONIC DR | 1.09 mi |
|  | Turn right on HORSESHOE DR | 341 ft |
|  | Destination on the right | |






#4 - 7:01 AM - 2021 Horseshoe Drive

2 Pickup

| | | |
|---|-------------------------------|---------|
|  | Continue west on HORSESHOE DR | 0.66 mi |
|  | Destination on the right | |

#5 - 7:02 AM - HORSESHOE DR & YOHO DR (ESE) / Horseshoe Dr & Yoho Dr

1 Pickup

| | | |
|---|------------------------------------|---------|
|  | Continue northwest on HORSESHOE DR | 0.13 mi |
|  | Continue on TWIN BRIDGES RD | 0.65 mi |
|  | Turn left on COTY DR | 368 ft |
|  | Turn left on WEST WAY DR | 0.11 mi |
|  | Destination on the right | |

#6 - 7:05 AM - WEST WAY DR & PATSY DELL (NW) / Patsy Dell & West Way Dr





2 Pickup

| | | |
|---|------------------------------|---------|
|  | Go south on WEST WAY DR | 43 ft |
|  | Turn left on PATSY DELL | 0.15 mi |
|  | Turn right on WEST WAY DR | 0.12 mi |
|  | Turn right on COTY DR | 368 ft |
|  | Turn left on TWIN BRIDGES RD | 0.38 mi |
|  | Turn right on BOCAGE | 0.15 mi |
|  | Turn left on JACOB B LP | 0.14 mi |
|  | Destination on the right | |

#7 - 7:09 AM - JACOB B LP & TOT DR (SSW) / Jacob B Lp & Tot Dr

3 Pickup

| | | |
|---|-----------------------------|---------|
|  | Continue east on JACOB B LP | 0.25 mi |
|  | Continue on PEPPER TREE | 0.18 mi |

| | | |
|---|--|---------|
|  | Turn left on BOCAGE and immediately turn left on TWIN BRIDGES RD | 0.15 mi |
|  | Turn left on JOE HESNI BLVD | 0.29 mi |
|  | Turn right on LULA LN | 220 ft |
|  | Destination on the right | |

#8 - 7:13 AM - LULA LN & MIMI LP (WSW)

2 Pickup

| | | |
|---|----------------------------|---------|
|  | Continue east on LULA LN | 0.20 mi |
|  | Turn left on BRUYNINCKX RD | 0.15 mi |
|  | Turn right on TERRA AVE | 0.26 mi |
|  | Destination on the right | |







#9 - 7:15 AM - TERRA AVE & HERA ST (W) / HERA ST & TERRA AVE

2 Pickup

| | | |
|--|----------------------------|---------|
|  | Continue east on TERRA AVE | 0.23 mi |
|  | Continue on MAUREEN ST | 0.22 mi |
|  | Turn left on JACKSON ST | 0.13 mi |
|  | Turn right on ELIZABETH ST | 389 ft |
|  | Destination on the right | |








#10 - 7:18 AM - ELIZABETH ST & DOWNING ST (W) / Downing St & Elizabeth St



1 Pickup

| | | |
|---|--------------------------------|---------|
|  | Continue east on ELIZABETH ST | 0.23 mi |
|  | Make sharp right on DOWNING ST | 0.31 mi |
|  | Turn left on ELIZABETH ST | 432 ft |
|  | Continue on BELLEAU WOOD BLVD | 459 ft |
|  | Turn right on RUE VERDIN | 0.13 mi |
|  | Destination on the right | |

#11 - 7:21 AM - 902 Versailles Boulevard


2 Pickup

| | | |
|---|----------------------------------|---------|
|  | Continue northeast on RUE VERDIN | 157 ft |
|  | Continue on CALAIS CIR | 14 ft |
|  | Turn right on VERSAILLES BLVD | 461 ft |
|  | Turn left on JACKSON ST | 0.28 mi |
|  | Continue on JACKSON ST EXT | 0.73 mi |
|  | Bear right on JACKSON ST | 418 ft |
|  | Turn left on MACARTHUR DR | 0.10 mi |

| | | |
|---|--------------------------|---------|
|  | Continue | 0.12 mi |
|  | Continue on MACARTHUR DR | 0.27 mi |
|  | Turn right on ELLIOTT ST | 0.16 mi |
|  | Destination on the right | |

#12 - 7:26 AM - ELLIOTT ST & TEXAS AV (SW)

1 Pickup

| | | |
|---|----------------------------------|---------|
|  | Continue northeast on ELLIOTT ST | 0.72 mi |
|  | Turn left on 24TH ST | 339 ft |
|  | Destination on the right | |

#13 - 7:29 AM - 24TH ST & MADELINE ST (ESE)

1 Pickup

| | | |
|--|-------------------------------|---------|
|  | Continue northwest on 24TH ST | 43 ft |
|  | Turn right on MADELINE ST | 492 ft |
|  | Turn left on 23RD ST | 0.14 mi |
|  | Turn left on ALMA ST | 526 ft |
|  | Turn right on 24TH ST | 170 ft |
|  | Destination on the right | |

#14 - 7:31 AM - 24TH ST & MIDWAY ST (SE)

2 Pickup

| | | |
|---|-------------------------------|---------|
|  | Continue northwest on 24TH ST | 510 ft |
|  | Turn right on PARIS ST | 0.16 mi |
|  | Turn left on CHESTER ST | 0.11 mi |
|  | Destination on the right | |

#15 - 7:32 AM - CHESTER ST & MONROE ST (SE)

1 Pickup

| | | |
|---|----------------------------------|---------|
|  | Continue northwest on CHESTER ST | 43 ft |
|  | Turn left on MONROE ST | 0.11 mi |
|  | Turn right on BERTIE ST | 0.19 mi |
|  | Destination on the right | |

#16 - 7:33 AM - BERTIE ST & HYNSON ST (SE) / Bertie St & Hynson St

1 Pickup

| | | |
|---|---------------------------------|--------|
|  | Continue northwest on BERTIE ST | 43 ft |
|  | Turn right on HYNSON ST | 318 ft |

-  Turn right on PROSPECT ST 0.20 mi
-  Turn left on MONROE ST 0.29 mi
-  Turn right on 20TH ST 343 ft
-  Destination on the right

#17 - 7:36 AM - 20TH ST & MADISON ST (NW)

2 Pickup

-  Continue southeast on 20TH ST 0.13 mi
-  Turn right on OLIVE ST 512 ft
-  Destination on the right






#18 - 7:36 AM - OLIVE ST & 21ST ST (NNE) / 21st St & Olive St

1 Pickup

-  Go southwest on OLIVE ST 43 ft
-  Turn left on 21ST ST 0.15 mi
-  Turn left on ELLIOTT ST 0.24 mi
-  Turn left on FLORENCE AVE 300 ft
-  Destination on the right





#19 - 7:39 AM - FLORENCE AVE & OLIVE ST (SE)

1 Pickup

-  Continue northwest on FLORENCE AVE 43 ft
-  Turn right on OLIVE ST 0.12 mi
-  Turn right on ELLIOTT ST 467 ft
-  Turn left on FLORENCE AVE 338 ft
-  Destination on the right

#20 - 7:40 AM - FLORENCE AVE & MARYE ST (WNW)











1 Pickup

-  Continue southeast on FLORENCE AVE 43 ft
-  Turn left on MARYE ST 0.19 mi
-  Turn left on BOLTON AV 0.71 mi
-  Bear right on N 18TH ST 519 ft
-  Destination on the right

#21 - 7:44 AM - N 18TH ST & REED AV (SSE) / N 18th St & Reed Av


1 Pickup

-  Continue north on N 18TH ST 43 ft

| | | |
|---|----------------------------|---------|
|  | Turn right on REED AV | 371 ft |
|  | Turn right on N 17TH ST | 359 ft |
|  | Turn right on ASHLEY AV | 0.10 mi |
|  | Turn right on N BOLTON AV | 0.30 mi |
|  | Turn left on MACAURTHUR DR | 488 ft |
|  | Continue on MACARTHUR DR | 1.03 mi |
|  | Turn right on N 3RD ST | 0.29 mi |
|  | Turn left on PARKWOOD DR | 474 ft |
|  | Turn right on MEADOW LN | 240 ft |
|  | Destination on the right | |







#22 - 7:50 AM - MEADOW LN & FRANCES ST (W) / FRANCES ST & MEADOW LN

2 Pickup

| | | |
|---|---------------------------------|---------|
|  | Continue southeast on MEADOW LN | 374 ft |
|  | Turn right on BEVERLY DR | 0.13 mi |
|  | Turn left on N 3RD ST | 0.49 mi |
|  | Turn right on MONROE ST | 0.15 mi |
|  | Turn left on FOISY ST | 0.65 mi |
|  | Turn left on ST JAMES ST | 217 ft |
|  | Destination on the right | |

#23 - 7:56 AM - ST JAMES ST & 6TH ST (SSW) / 6TH ST & ST JAMES ST

2 Pickup

| | | |
|---|---|---------|
|  | Continue northeast on ST JAMES ST | 0.11 mi |
|  | Turn right on 4TH ST | 413 ft |
|  | Bear right on 3RD ST | 0.64 mi |
|  | Turn right on SCALLAN ST | 0.12 mi |
|  | Turn right on 6TH ST and immediately turn right on PEABODY MONT LOAD/UNLOAD LOOP | 460 ft |
|  | Destination on the right | |

#24 - 8:00 AM - Peabody Montessori Elementary School / 2416 3rd Street

34 Dropoff

Run - PEABODY MONTESSORI 03

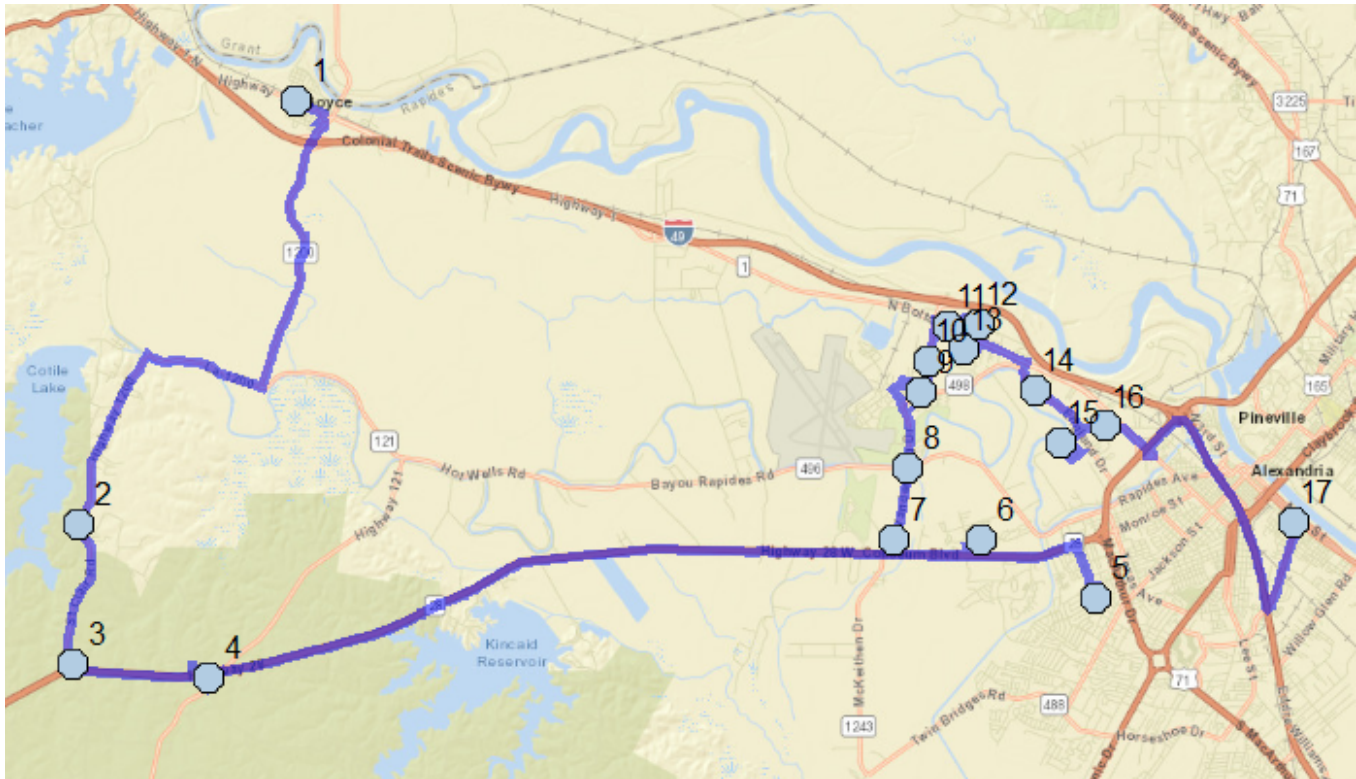
6/5/2023 - 6/29/2023

Driver:
Time: 1 hr 30 min
Students: 44 / 44

Vehicle:
Distance: 48 mi
Description: ALEXANDRIA NW











Mon, Tue, Wed, Thu, Fri
Student Crossing <X>

Map



#1 - 6:29 AM - PACIFIC AVE & GALWAY ST (E) / Galway St & Pacific Ave

1 Pickup

-  Go southeast on PACIFIC AVE toward CARLOW ST 0.41 mi
-  Turn right on HAYWOOD B. JOINER SR. 0.11 mi
-  Turn left on LA 1200 336 ft
-  Bear right 210 ft
-  Bear right on LA HWY 1200 3.98 mi
-  Turn right on HOTWELLS RD 0.58 mi
-  Continue on LA HWY 121 RD 1.11 mi
-  Turn left on LA HWY 1200 2.65 mi
-  Turn left on ST CLAIR RD 43 ft
-  Destination on the left












#2 - 6:42 AM - ST CLAIR RD & LA HWY 1200 (E) / La Hwy 1200 & St Clair Rd

1 Pickup

-  Continue south on ST CLAIR RD 2.08 mi
-  Destination on the left











#3 - 6:45 AM - 415 St Clair Road

1 Pickup

| | | |
|---|--|---------|
|  | Continue south on ST CLAIR RD | 412 ft |
|  | Turn left on LA 28 | 1.58 mi |
|  | Continue on LA HWY 28 W | 0.48 mi |
|  | Turn right on LA HWY 121 | 0.22 mi |
|  | Make sharp right on HOLT STORE RD | 0.15 mi |
|  | Continue on BROWN'S CREEK RD | 0.23 mi |
|  | Turn right on LEE WOOD RD | 0.12 mi |
|  | Make U-turn and go back on LEE WOOD RD | 0.12 mi |
|  | Turn left on BROWN'S CREEK RD | 0.23 mi |
|  | Continue on HOLT STORE RD | 413 ft |
|  | Destination on the right | |







#4 - 6:50 AM - 28 Holt Store Road

1 Pickup

| | | |
|---|---|---------|
|  | Continue south on HOLT STORE RD | 404 ft |
|  | Make sharp left on LA HWY 121 | 0.22 mi |
|  | Turn right on LA HWY 28 W | 9.84 mi |
|  | Continue on COLISEUM BLVD | 2.58 mi |
|  | Turn right on HEYMAN LN | 0.62 mi |
|  | Turn left on CASTLE RD | 332 ft |
|  | Turn right on S HAMPTON | 0.10 mi |
|  | Turn right at HAMPTON DR to stay on S HAMPTON | 0.11 mi |
|  | Turn right on WESTMINSTER RD | 449 ft |
|  | Destination on the right | |








#5 - 7:09 AM - WESTMINSTER RD & HEYMAN LN (NE) / Heyman Ln & Westminster Rd

2 Pickup

| | | |
|---|---------------------------------|---------|
|  | Continue west on WESTMINSTER RD | 43 ft |
|  | Turn right on HEYMAN LN | 0.83 mi |
|  | Turn left on COLISEUM BLVD | 1.36 mi |
|  | Turn right on SKYE ST | 0.16 mi |
|  | Turn left on MEADOWLARK DR | 300 ft |
|  | Destination on the right | |





#6 - 7:15 AM - MEADOWLARK DR & BENJAMIN ST (SE) / BENJAMIN ST & MEADOWLARK DR

7 Pickup

| | | |
|---|------------------------------------|---------|
|  | Continue north on MEADOWLARK DR | 43 ft |
|  | Turn left on BENJAMIN ST | 0.21 mi |
|  | Turn left on CLOVERLEAF BLVD | 0.12 mi |
|  | Turn right on COLISEUM BLVD | 1.02 mi |
|  | Turn right on VANDENBURG DR | 0.18 mi |
|  | Turn left to stay on VANDENBURG DR | 183 ft |
|  | Destination on the right | |








#7 - 7:18 AM - JOHNNY DOWNS SPORTS COMPLEX (E) / &

4 Pickup

| | | |
|---|--|---------|
|  | Continue west on VANDENBURG DR | 43 ft |
|  | Make sharp left to stay on VANDENBURG DR | 225 ft |
|  | Turn left to stay on VANDENBURG DR | 1.02 mi |
|  | Destination on the right | |



#8 - 7:20 AM - VANDENBURG DR & BAYOU RAPIDES HW (S) / Bayou Rapides Hw & Bayou Rapides Rd & Vandenburg Dr

3 Pickup

| | | |
|---|-------------------------------------|---------|
|  | Continue north on VANDENBURG DR | 0.91 mi |
|  | Turn right to stay on VANDENBURG DR | 156 ft |
|  | Turn right to stay on VANDENBURG DR | 0.24 mi |
|  | Turn right on FRANK ANDREWS BLVD | 0.20 mi |
|  | Turn right on H K STANLEY DR | 0.40 mi |
|  | Make sharp right on AIRBASE RD | 390 ft |
|  | Destination on the right | |

#9 - 7:27 AM - 2520 Airbase Road


2 Pickup

| | | |
|---|----------------------------------|---------|
|  | Continue southwest on AIRBASE RD | 324 ft |
|  | Make sharp left on ENGLAND DR | 294 ft |
|  | Bear left on AIRBASE RD | 0.49 mi |
|  | Destination on the right | |

#10 - 7:28 AM - AIRBASE RD & SECOND (S)


1 Pickup

| | | |
|---|------------------------------|---------|
|  | Continue north on AIRBASE RD | 0.57 mi |
|---|------------------------------|---------|

| | | |
|--|----------------------------|---------|
|  | Turn right on N BOLTON AVE | 0.21 mi |
|  | Destination on the right | |









#11 - 7:29 AM - N BOLTON AVE & (W) / & N Bolton Ave

3 Pickup

| | | |
|---|------------------------------------|---------|
|  | Continue southeast on N BOLTON AVE | 0.15 mi |
|  | Turn left on KARLA ST | 0.23 mi |
|  | Turn right on OLD BOYCE RD | 0.23 mi |
|  | Destination on the right | |

#12 - 7:31 AM - OLD BOYCE RD & KAREN ST (W) / AUTUMN ORCHARD LP & KAREN ST & OLD BOYCE RD

1 Pickup

| | | |
|---|------------------------------------|---------|
|  | Continue southeast on OLD BOYCE RD | 189 ft |
|  | Turn right on KAREN ST | 0.15 mi |
|  | Turn left on OLD BOYCE RD | 0.23 mi |
|  | Turn left on KARLA ST | 0.23 mi |
|  | Turn left on N BOLTON AVE | 0.13 mi |
|  | Turn right on TULLAMORE ST | 0.18 mi |
|  | Turn left on SABINA DR | 291 ft |
|  | Destination on the right | |


#13 - 7:35 AM - SABINA DR & TIPPERARY ST (WNW) / Sabina Dr & Tipperary St

5 Pickup

| | | |
|---|---------------------------------|---------|
|  | Continue southeast on SABINA DR | 0.15 mi |
|  | Turn left on ROSCOMMON DR | 0.22 mi |
|  | Turn right on N BOLTON AVE | 0.71 mi |
|  | Turn right on POWELL LN | 0.13 mi |
|  | Bear left on ENGLAND DR | 0.35 mi |
|  | Destination on the right | |








#14 - 7:39 AM - ENGLAND DR & INNIS DR (WNW) / England Dr & Innis Dr

4 Pickup

| | | |
|---|----------------------------------|---------|
|  | Continue southeast on ENGLAND DR | 0.88 mi |
|  | Turn right on BROWNS BEND RD | 0.32 mi |
|  | Destination on the right | |













#15 - 7:44 AM - BROWNS BEND RD & WEST SYCAMORE ST (NE)

6 Pickup

| | | |
|---|--------------------------------------|---------|
|  | Continue southwest on BROWNS BEND RD | 43 ft |
|  | Turn left on WEST SYCAMORE ST | 0.34 mi |
|  | Continue on E SYCAMORE ST | 0.32 mi |
|  | Turn right on BROWNS BEND RD | 0.26 mi |
|  | Turn left on ENGLAND DR | 397 ft |
|  | Turn right on ENTERPRISE RD | 0.39 mi |
|  | Destination on the left | |

#16 - 7:49 AM - ENTERPRISE RD & SILVERLEAF ST (ENE) / Enterprise Rd & Silverleaf St

2 Pickup

| | | |
|---|---|---------|
|  | Continue east on ENTERPRISE RD | 0.25 mi |
|  | Turn right on N BOLTON AVE | 0.43 mi |
|  | Continue on N BOLTON AV | 0.11 mi |
|  | Turn right on MACARTHUR DR | 0.49 mi |
|  | Continue on 71A | 0.54 mi |
|  | Continue on I 49 | 2.42 mi |
|  | Continue on 83 | 0.31 mi |
|  | Continue | 186 ft |
|  | Make sharp left on BROADWAY AVE | 1.17 mi |
|  | Turn left on 6TH ST | 331 ft |
|  | Turn right on PEABODY MONT LOAD/UNLOAD LOOP | 299 ft |
|  | Destination on the right | |

#17 - 8:00 AM - Peabody Montessori Elementary School / 2416 3rd Street

44 Dropoff

#3 - 6:50 AM - DAVID ST & SUSAN GAY ST (WSW) / David St & Susan Gay St

1 Pickup

| | | |
|---|--------------------------------|---------|
|  | Continue east on DAVID ST | 0.13 mi |
|  | Turn left on BEVERLY LOOP RD | 0.18 mi |
|  | Turn left on SUNNYHILL DR | 0.18 mi |
|  | Make sharp left on LA HWY 28 E | 1.32 mi |
|  | Destination on the right | |













#4 - 6:55 AM - 3925 Hwy 28 East

1 Pickup

| | | |
|---|------------------------------|---------|
|  | Continue west on LA HWY 28 E | 1.72 mi |
|  | Turn right on PELICAN DR | 0.82 mi |
|  | Destination on the right | |







#5 - 7:01 AM - PELICAN DR & ANDERSON ST (ENE) / Anderson St & Pelican Dr

1 Pickup

| | | |
|---|--------------------------------------|---------|
|  | Continue west on PELICAN DR | 0.12 mi |
|  | Make sharp right on EXPRESSWAY DR | 0.17 mi |
|  | Make sharp right on DONAHUE FERRY RD | 0.47 mi |
|  | Turn left on FAIRVIEW DR | 0.18 mi |
|  | Turn right on EVERGREEN LN | 453 ft |
|  | Turn left on EDGEWOOD DR | 382 ft |
|  | Turn right on COTTINGHAM EXPRESSWAY | 0.64 mi |
|  | Turn right on LA HWY 165 | 4.00 mi |
|  | Turn left on LA HWY 1204 | 0.34 mi |
|  | Turn right on PINEBROOK TRACE RD | 0.18 mi |
|  | Bear left on BIRCH TRACE RD | 349 ft |
|  | Destination on the right | |

#6 - 7:14 AM - BIRCH TRACE RD & EASTBROOK TRACE RD (E) / Birch Trace Rd & Eastbrook Trace Rd

1 Pickup

| | | |
|---|----------------------------------|---------|
|  | Go west on BIRCH TRACE RD | 43 ft |
|  | Turn right on EASTBROOK TRACE RD | 0.13 mi |
|  | Turn right on PINEBROOK TRACE RD | 0.39 mi |
|  | Turn right on LA HWY 1204 | 1.64 mi |
|  | Turn right on CLARK CR | 0.13 mi |
|  | Destination on the left | |













#7 - 7:21 AM - 6212 Clark Circle

1 Pickup

| | | |
|---|--------------------------------|---------|
|  | Continue southeast on CLARK CR | 0.35 mi |
|  | Turn right on LA HWY 1204 | 0.76 mi |
|  | Turn right on LA HWY 3225 | 0.95 mi |
|  | Make sharp left on ATES RD | 0.99 mi |
|  | Destination on the right | |














#8 - 7:29 AM - ATES RD & MOSS RIDGE RD (NNW) / Ates Rd & Moss Ridge Rd

1 Pickup

| | | |
|---|------------------------------------|---------|
|  | Continue south on ATES RD | 0.85 mi |
|  | Turn left on HICKORY HILL RD | 1.70 mi |
|  | Turn right on LA HWY 3225 | 0.60 mi |
|  | Turn left on COTTINGHAM EXPRESSWAY | 4.57 mi |
|  | Continue | 285 ft |
|  | Continue on EXPRESSWAY DR | 0.22 mi |
|  | Turn left on WADLEY ST | 0.20 mi |
|  | Turn right on MILTON ST | 399 ft |
|  | Bear left on RAY ST | 0.27 mi |
|  | Continue on BAYOU MARIA RD | 0.49 mi |
|  | Turn left on ORCHARD | 0.27 mi |
|  | Destination on the right | |

#9 - 7:48 AM - 358 Orchard

5 Pickup

| | | |
|---|--|---------|
|  | Continue east on ORCHARD | 126 ft |
|  | Turn right on ORCHARD and immediately turn right on BAYOU MARIA RD | 0.52 mi |
|  | Continue on RAY ST | 0.27 mi |
|  | Bear right on MILTON ST | 399 ft |
|  | Turn left on WADLEY ST | 0.20 mi |
|  | Turn right on EXPRESSWAY DR | 0.16 mi |
|  | Make sharp right | 219 ft |
|  | Bear right on COTTINGHAM EXPRESSWAY | 1.29 mi |
|  | Continue on FULTON ST | 0.27 mi |
|  | Turn left on FOISY ST | 236 ft |
|  | Turn left on CASSON ST | 0.20 mi |
|  | Turn right on 3RD ST | 0.54 mi |
|  | Turn right on SCALLAN ST | 0.12 mi |



Turn right on 6TH ST and immediately turn right on PEABODY MONT
LOAD/UNLOAD LOOP

460 ft



Destination on the right

#10 - 8:00 AM - Peabody Montessori Elementary School / 2416 3rd Street

15 Dropoff

Run - PINEVILLE JR HIGH 001

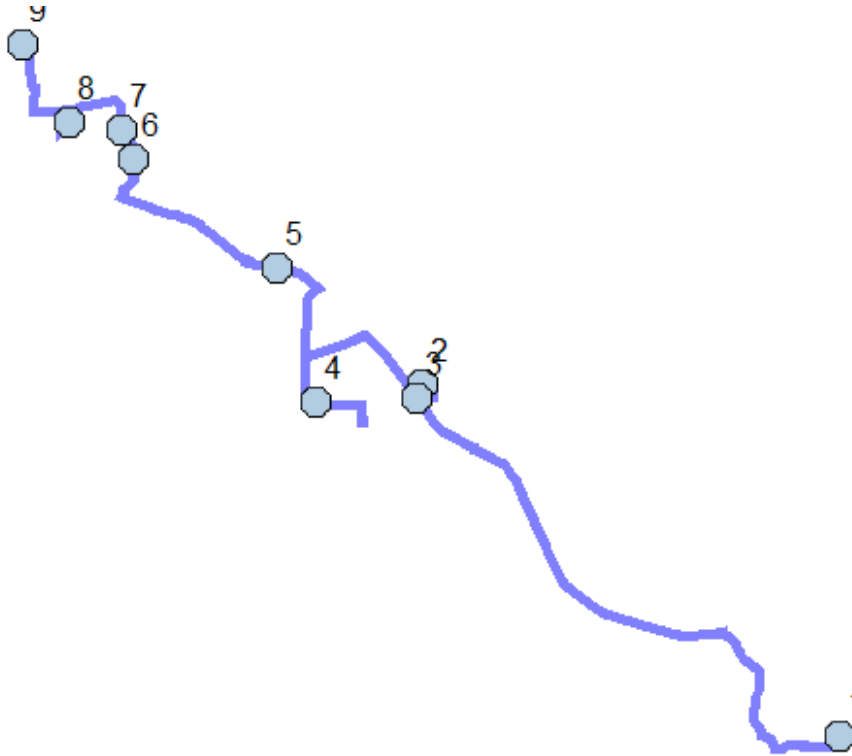
6/5/2023 - 6/29/2023

Driver:
Time: 44 min
Students: 9 / 9

Vehicle:
Distance: 18.88 mi
Description:






Mon, Tue, Wed, Thu, Fri
Student Crossing <X>

Map



#1 - 7:35 AM - 330 Newsome Rd

1 Pickup

-  Go south on NEWSOME RD toward SASHA RD 0.11 mi
-  Turn right on SASHA RD 2.31 mi
-  Turn left on LA HWY 107 4.62 mi
-  Turn right on CARL CR 0.41 mi
-  Destination on the right






#2 - 7:49 AM - 136 Carl Cir

1 Pickup

-  Go south on CARL CR 0.13 mi
-  Turn right to stay on CARL CR 302 ft
-  Turn right on LA HWY 107 70 ft
-  Destination on the left










#3 - 7:50 AM - 4660 Old Marksville Hwy

2 Pickup

| | | |
|---|---|---------|
|  | Go northwest on LA HWY 107 toward TARA DR | 0.91 mi |
|  | Turn left on J A WHELAN RD | 0.71 mi |
|  | Turn left on WILLIAMS LAKE RD | 0.53 mi |
|  | Turn left on STAPLES RD | 0.11 mi |
|  | Destination on the left | |

#4 - 7:55 AM - 3805 Staples Rd

1 Pickup

| | | |
|---|---|---------|
|  | Go east on STAPLES RD toward STAPLES EXT RD | 0.42 mi |
|  | Continue on STAPLES EXT RD | 444 ft |
|  | Turn right on CANNONBALL DR | 0.18 mi |
|  | Turn right to stay on CANNONBALL DR | 0.22 mi |
|  | Turn left on STAPLES EXT RD | 444 ft |
|  | Continue on STAPLES RD | 0.54 mi |
|  | Turn right on WILLIAMS LAKE RD | 1.32 mi |
|  | Turn left on LA HWY 107 | 0.52 mi |
|  | Destination on the right | |

#5 - 8:05 AM - 3689 Old Marksville Hwy

1 Pickup

| | | |
|---|----------------------------------|---------|
|  | Continue northwest on LA HWY 107 | 1.94 mi |
|  | Turn right on STILLEY RD | 0.46 mi |
|  | Destination on the right | |

#6 - 8:09 AM - STILLEY RD & DEER TRACE RD (SSE) / DEER TRACE RD & STILLEY RD

1 Pickup

| | | |
|---|------------------------------|---------|
|  | Continue north on STILLEY RD | 0.35 mi |
|  | Destination on the left | |








#7 - 8:11 AM - 375 Stilley Rd, #108

1 Pickup

| | | |
|---|------------------------------|---------|
|  | Continue north on STILLEY RD | 0.38 mi |
|  | Turn left on LA HWY 28 E | 0.50 mi |
|  | Turn left on HIGHLAND DR | 0.16 mi |
|  | Destination on the right | |

#8 - 8:14 AM - HIGHLAND DR & BRIARCLIFF DR (NNW) / Briarcliff Dr & Highland Dr

1 Pickup

| | | |
|---|--|---------|
|  | Continue south on HIGHLAND DR | 391 ft |
|  | Turn right on CRESTVIEW DR | 0.26 mi |
|  | Turn left on HIGHLAND DR | 0.23 mi |
|  | Turn left on LA HWY 28 E | 0.42 mi |
|  | Turn right on EDGEWOOD DR | 0.78 mi |
|  | Turn left on Pineville Jr Loading Unloading Zone | 273 ft |
|  | Destination on the right | |

#9 - 8:20 AM - Pineville Junior High School / 501 Edgewood Drive

9 Dropoff






#3 - 7:42 AM - TIFFANY LN & DON LN (SSE) / Crystal Ln & Don Ln & Tiffany Ln

1 Pickup

| | | |
|---|------------------------------|---------|
|  | Continue north on TIFFANY LN | 43 ft |
|  | Turn right on DON LN | 339 ft |
|  | Turn right to stay on DON LN | 0.10 mi |
|  | Turn left on TIFFANY LN | 0.33 mi |
|  | Turn left on JANET EXT DR | 0.40 mi |
|  | Continue on JANET DR | 0.26 mi |
|  | Destination on the left | |





#4 - 7:47 AM - 300 Janet Drive

1 Pickup

| | | |
|---|---------------------------------------|---------|
|  | Go south on JANET DR toward CIRCLE DR | 48 ft |
|  | Turn right on CIRCLE DR | 0.24 mi |
|  | Turn right on LA HWY 28 E | 0.16 mi |
|  | Turn right on CAMELLIA LN | 0.20 mi |
|  | Destination on the right | |

#5 - 7:49 AM - CAMELLIA LN & WOODWIND DR (SSE) / Camellia Ln & Woodwind Dr

1 Pickup

| | | |
|---|--|---------|
|  | Go north on CAMELLIA LN toward WOODWIND DR | 43 ft |
|  | Turn right on WOODWIND DR | 0.38 mi |
|  | Turn left on WOODLAKE DR | 0.15 mi |
|  | Destination on the right | |



#6 - 7:51 AM - WOODLAKE DR & LAKE FALLS DR (ESE) / LAKE FALLS DR & WOODLAKE DR

1 Pickup

| | | |
|---|-----------------------------------|---------|
|  | Continue northwest on WOODLAKE DR | 43 ft |
|  | Turn left on LAKE FALLS DR | 244 ft |
|  | Turn right on FENDLER PARKWAY RD | 0.31 mi |
|  | Destination on the right | |

#7 - 7:52 AM - 624 Fendler Parkway

1 Pickup

| | | |
|---|---|---------|
|  | Go southeast on FENDLER PARKWAY RD toward ROCK POINTE CIR W / ROCK POINTE CIR E | 0.35 mi |
|  | Turn right to stay on FENDLER PARKWAY RD | 0.16 mi |



Destination on the right

#8 - 7:54 AM - 219 Fendler Parkway

1 Pickup



Continue south on FENDLER PARKWAY RD 0.16 mi



Turn right on LA HWY 28 E 0.13 mi



Destination on the right

#9 - 7:55 AM - LA HWY 28 E & NINE OAKS LN (NE)

1 Pickup



Continue southwest on LA HWY 28 E 0.47 mi



Turn right on PINEHURST DR 0.73 mi



Turn right on WALDEN DR 460 ft



Destination on the right

#10 - 7:58 AM - WALDEN DR & FAIR HAVEN DR (SSE) / Fair Haven Dr & Walden Dr

1 Pickup



Go north on WALDEN DR toward FAIR HAVEN DR 0.10 mi



Turn left on GOODACRE ST 0.17 mi



Destination on the right

#11 - 7:59 AM - GOODACRE ST & HATHERN DR (ENE) / Goodacre St & Hathern Dr

1 Pickup



Continue west on GOODACRE ST 43 ft



Turn left on HATHERN DR 426 ft



Continue on LEGACY LP 0.16 mi



Turn right on LEGACY POINTE DR 0.19 mi



Destination on the right

#12 - 8:01 AM - LEGACY POINTE DR & LEGACY LP (ENE) / Legacy Lp & Legacy Pointe Dr

1 Pickup



Continue west on LEGACY POINTE DR 43 ft



Turn left on LEGACY LP 349 ft



Turn left on NORTH BEND DR 0.16 mi









Turn left on LEGACY LP 0.22 mi



Turn right on PINEHURST DR 0.77 mi












Turn right on SUSEK DR 1.10 mi

| | | |
|---|---|---------|
|  | Turn right on HUNTINGTON DR | 0.14 mi |
|  | Turn left on WESTRIDGE RD | 0.11 mi |
|  | Turn right on SPRING CREEK DR | 358 ft |
|  | Turn right on SPRING CREEK DR and immediately turn right on SPRING CREEK DR | 467 ft |
|  | Turn left on CEDAR POINT DR | 341 ft |
|  | Destination on the left | |

#13 - 8:10 AM - 146 Cedar Point Drive

1 Pickup

| | | |
|--|--|---------|
|  | Go southwest on CEDAR POINT DR | 263 ft |
|  | Bear right to stay on CEDAR POINT DR | 0.14 mi |
|  | Turn right on SPRING CREEK DR | 361 ft |
|  | Turn right on SPRING CREEK DR and immediately turn right on SPRING CREEK DR | 392 ft |
|  | Turn left on WESTRIDGE RD | 0.11 mi |
|  | Turn right on HUNTINGTON DR | 0.14 mi |
|  | Turn right on SUSEK DR | 0.98 mi |
|  | Turn right on EDGEWOOD DR and immediately turn left on Pineville Jr Loading Unloading Zone | 288 ft |
|  | Destination on the right | |

#14 - 8:16 AM - Pineville Junior High School / 501 Edgewood Drive

13 Dropoff

Run - PINEVILLE JR HIGH 003

6/5/2023 - 6/29/2023

Driver:

Vehicle:

Mon, Tue, Wed, Thu, Fri

Time: 50 min

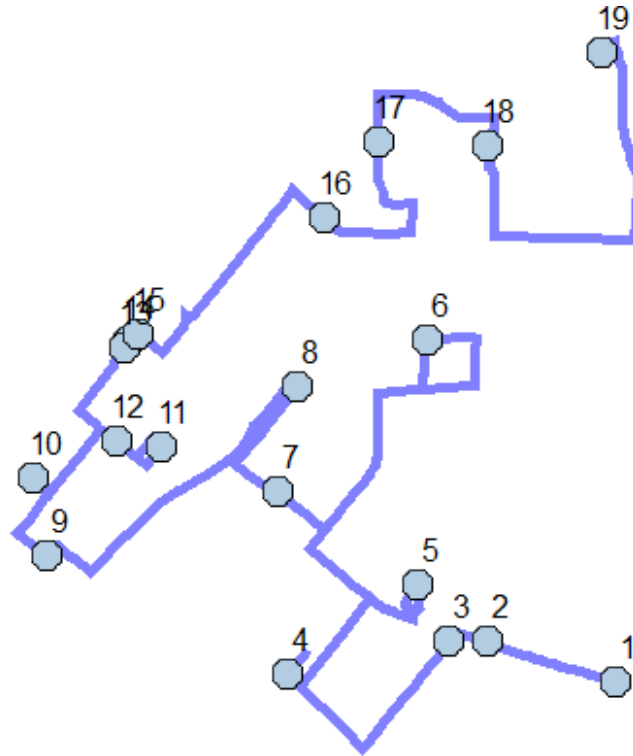
Distance: 14.45 mi

Student Crossing <X>

Students: 26 / 26



Description:

Map






#1 - 7:31 AM - BAYOU MARIA RD & CEDAR LN (W)

2 Pickup

-  Go west on BAYOU MARIA RD toward SEXTON ST 0.52 mi
-  Destination on the right




#2 - 7:33 AM - 1477 Bayou Maria Road

2 Pickup

-  Go west on BAYOU MARIA RD toward DESOTO ST 0.13 mi
-  Turn left on DUPREE ST 253 ft
-  Destination on the right








#3 - 7:33 AM - 106 Dupree St

2 Pickup

-  Go southwest on DUPREE ST toward HILLSDALE DR 0.53 mi
-  Turn right on CREPE MYRTLE ST 0.41 mi
-  Destination on the left







#4 - 7:36 AM - 111 Lambert St

4 Pickup

| | | |
|---|---------------------------------------|---------|
|  | Go northeast on LAMBERT ST | 0.12 mi |
|  | Make U-turn and go back on LAMBERT ST | 0.12 mi |
|  | Turn left on CREPE MYRTLE ST | 343 ft |
|  | Turn left on HICKORY ST | 0.44 mi |
|  | Turn right on BAYOU MARIA RD | 0.19 mi |
|  | Turn left on ORCHARD | 0.14 mi |
|  | Destination on the right | |








#5 - 7:40 AM - ORCHARD & WALNUT (E) / Orchard & Walnut

3 Pickup

| | | |
|--|--|---------|
|  | Continue south on ORCHARD | 0.15 mi |
|  | Turn right on ORCHARD and immediately turn right on BAYOU MARIA RD | 0.52 mi |
|  | Turn right on BRAGG ST | 0.69 mi |
|  | Turn right on MELROSE ST | 0.17 mi |
|  | Turn left on FOREST AV | 0.19 mi |
|  | Destination on the right | |

#6 - 7:46 AM - FOREST AV & GLENDALE ST (S) / Forest Av & Glendale St

1 Pickup

| | | |
|---|--|---------|
|  | Go northeast on FOREST AV toward GLENDALE ST | 43 ft |
|  | Turn right on GLENDALE ST | 0.19 mi |
|  | Bear right on MCDERMOTT ST | 0.18 mi |
|  | Turn right on MELROSE ST | 0.38 mi |
|  | Turn left on BRAGG ST | 0.60 mi |
|  | Turn right on WADLEY ST | 0.24 mi |
|  | Destination on the right | |










#7 - 7:52 AM - 103 Wadley St

1 Pickup

| | | |
|---|---------------------------------|---------|
|  | Continue northwest on WADLEY ST | 0.20 mi |
|  | Turn right on EXPRESSWAY DR | 0.38 mi |
|  | Destination on the right | |

#8 - 7:54 AM - EXPRESSWAY DR & MELROSE ST (SSW) / Expressway Dr & Melrose St & Pine St

1 Pickup

| | | |
|---|---|---------|
|  | Continue northeast on EXPRESSWAY DR | 43 ft |
|  | Turn left on PINE ST and immediately turn left on EXPRESSWAY DR | 0.27 mi |
|  | Bear left | 219 ft |
|  | Bear right on COTTINGHAM EXPRESSWAY | 0.48 mi |
|  | Continue | 0.14 mi |
|  | Continue on MELROSE ST | 0.20 mi |
|  | Turn right on JONES ST | 0.17 mi |
|  | Turn left on SANDERS ST | 294 ft |
|  | Destination on the right | |







#9 - 7:58 AM - SANDERS ST & LECHE ST (NNE) / LECHE ST & SANDERS ST

1 Pickup

| | | |
|--|----------------------------------|---------|
|  | Continue southwest on SANDERS ST | 43 ft |
|  | Turn right on LECHE ST | 399 ft |
|  | Continue on WILLOW ST | 378 ft |
|  | Turn right on MAIN ST | 0.22 mi |
|  | Turn left on HOSPITAL BL | 391 ft |
|  | Turn left on WEBSTER ST | 45 ft |
|  | Destination on the right | |






#10 - 8:00 AM - WEBSTER ST & HOSPITAL BL (NNE) / HOSPITAL BL & WEBSTER ST

1 Pickup

| | | |
|---|---|---------|
|  | Go southwest on WEBSTER ST toward HOSPITAL BL | 37 ft |
|  | Turn left on HOSPITAL BL | 395 ft |
|  | Turn left on MAIN ST | 0.32 mi |
|  | Turn right on E SHAMROCK AV | 0.23 mi |
|  | Turn left on EDENBORN ST | 479 ft |
|  | Destination on the right | |




#11 - 8:03 AM - EDENBORN ST & THIRD ST (SSW)

1 Pickup

| | | |
|---|---|---------|
|  | Go northeast on EDENBORN ST toward THIRD ST | 43 ft |
|  | Turn left on THIRD ST | 254 ft |
|  | Turn left on ERION ST | 515 ft |
|  | Turn right on E SHAMROCK AV | 0.10 mi |
|  | Destination on the right | |



#12 - 8:04 AM - E SHAMROCK AV & LAKEVIEW ST (ESE)

1 Pickup

-  Go northwest on E SHAMROCK AV toward LAKEVIEW ST 0.20 mi
-  Turn right on BERRY ST 0.30 mi
-  Destination on the right




#13 - 8:06 AM - BERRY ST & WILLIAMS HILL RD (SSW) / Berry St & Williams Hill Rd

1 Pickup

-  Go northeast on BERRY ST toward WILLIAMS HILL RD 121 ft
-  Destination on the right







#14 - 8:06 AM - BERRY ST & VALLEY DR (SSW)

1 Pickup

-  Go northeast on BERRY ST toward VALLEY DR 281 ft
-  Turn right on HILL ST 45 ft
-  Destination on the right







#15 - 8:07 AM - HILL ST & AUBREY ST (WNW) / AUBREY ST & HILL ST

1 Pickup

-  Go southeast on HILL ST toward AUBREY ST 0.12 mi
-  Turn left on MAIN ST 0.13 mi
-  Bear left on LA HWY 165 BUSINESS 228 ft
-  Turn right on DONAHUE FERRY RD 0.65 mi
-  Turn right on GRIFFITH ST 0.16 mi
-  Destination on the right

#16 - 8:10 AM - GRIFFITH ST & (NW) / & Griffith St

1 Pickup

-  Go southeast on GRIFFITH ST toward LA HWY 28 E 371 ft
-  Bear left on LA HWY 28 E 0.29 mi
-  Turn left on PALMETTO ST 0.11 mi
-  Turn left on CHERRY ST 0.11 mi
-  Turn right on EXPRESSWAY DR 0.24 mi
-  Destination on the right

#17 - 8:13 AM - 2050 Expressway Drive

1 Pickup

-  Continue north on EXPRESSWAY DR 0.18 mi



Turn right on PELICAN DR

0.59 mi

Destination on the right

#18 - 8:16 AM - PLEASANT VALLEY TRAILER PARK (N) / PELICAN DR & PLEASANT VALLEY DR

1 Pickup



Go south on PELICAN DR toward PLEASANT VALLEY DR

0.35 mi

Turn left on LA HWY 28 E

0.55 mi

Turn left on EDGEWOOD DR

0.78 mi

Turn left on Pineville Jr Loading Unloading Zone

273 ft

Destination on the right

#19 - 8:21 AM - Pineville Junior High School / 501 Edgewood Drive

26 Dropoff

Run - PLAINVIEW 1

6/5/2023 - 6/29/2023

Driver: AFEMAN, MINDY D

Vehicle:

Mon, Tue, Wed, Thu, Fri

Time: 55 min

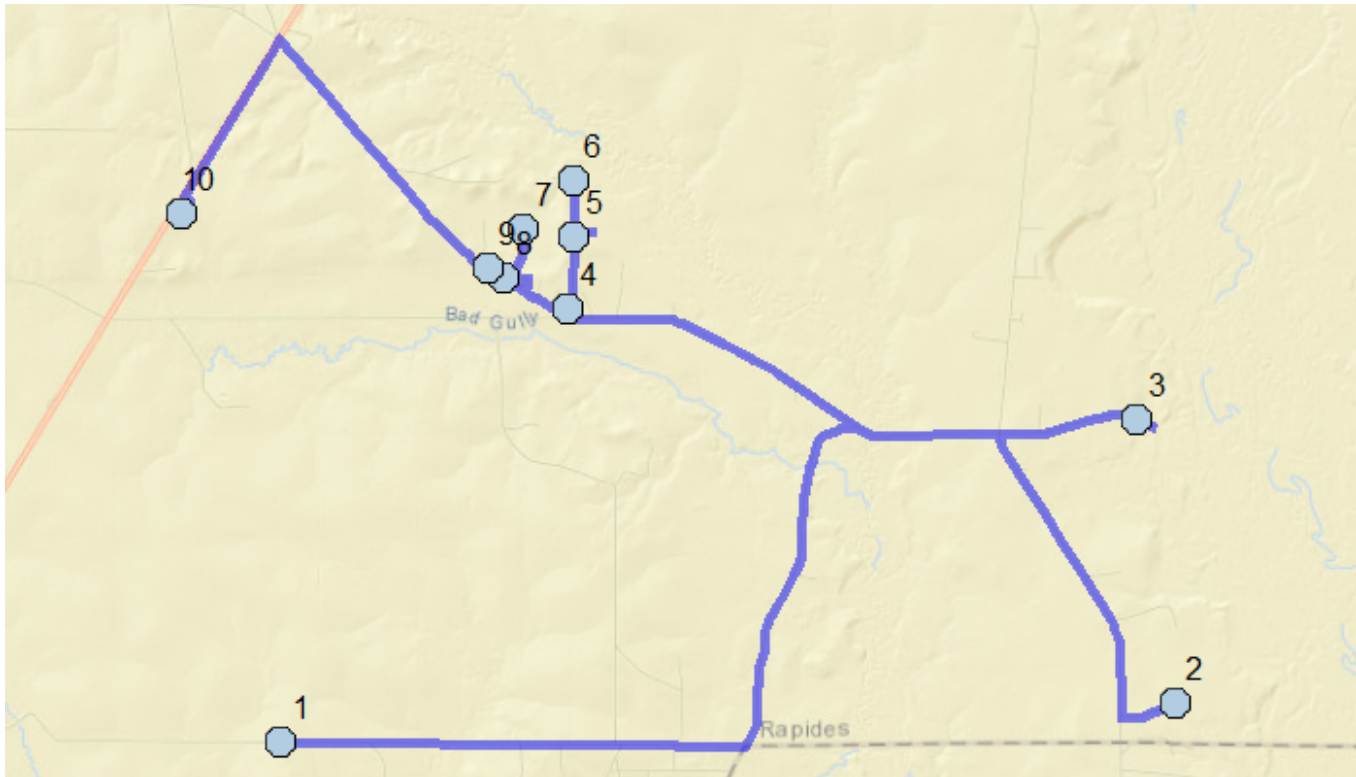
Distance: 19.82 mi

Student Crossing <X>

Students: 13 / 13








Description:

Map








#1 - 6:19 AM - 390 Hopewell Road

3 Pickup

| | | |
|---|---|---------|
|  | Go east on HOPEWELL toward BILL DOYLE | 2.34 mi |
|  | Turn left on CHESTER W | 1.82 mi |
|  | Turn right on HWY 462 | 0.73 mi |
|  | Turn right on W RIVER | 1.59 mi |
|  | Turn left on NELSON JOHNSON | 0.36 mi |
|  | Make U-turn and go back on NELSON JOHNSON | 363 ft |
|  | Destination on the right | |









#2 - 6:37 AM - 81 Nelson Johnson

1 Pickup

| | | |
|---|--|---------|
|  | Go west on NELSON JOHNSON toward W RIVER | 0.29 mi |
|  | Turn right on W RIVER | 1.59 mi |
|  | Turn right on OSBORNE | 0.82 mi |
|  | Make U-turn and go back on OSBORNE | 0.10 mi |
|  | Destination on the left | |

#3 - 6:44 AM - 65 Osborne

1 Pickup

| | | |
|---|---|---------|
|  | Go west on OSBORNE toward DUDE W | 0.71 mi |
|  | Continue on HWY 462 | 2.32 mi |
|  | Bear right on WILLIS FLAT | 137 ft |
|  | Turn right on MONK | 0.42 mi |
|  | Turn right on GILBERT MCDANIEL | 0.12 mi |
|  | Make U-turn and go back on GILBERT MCDANIEL | 0.12 mi |
|  | Turn left on MONK | 0.39 mi |
|  | Destination on the right | |




#4 - 6:56 AM - 11 Monk Road

1 Pickup

| | | |
|---|---|---------|
|  | Go southwest on MONK toward WILLIS FLAT | 190 ft |
|  | Turn right on WILLIS FLAT | 0.28 mi |
|  | Turn right and immediately turn right | 0.16 mi |
|  | Turn left on WILLIS FLAT | 0.28 mi |
|  | Turn left on MONK | 0.40 mi |
|  | Destination on the left | |





#5 - 7:00 AM - 72 Monk Road

1 Pickup

| | | |
|---|--|---------|
|  | Go north on MONK toward GILBERT MCDANIEL | 0.35 mi |
|  | Make U-turn and go back on MONK | 373 ft |
|  | Destination on the left | |

#6 - 7:01 AM - 139 Monk Road

1 Pickup

| | | |
|---|--|---------|
|  | Go south on MONK toward GILBERT MCDANIEL | 0.68 mi |
|  | Turn right on WILLIS FLAT | 0.34 mi |
|  | Turn right on MAN WILLIS | 0.28 mi |
|  | Destination on the left | |

#7 - 7:06 AM - 51 Man Willis Road

3 Pickup

| | | |
|---|---|---------|
|  | Go northwest on MAN WILLIS toward WILLIS FLAT | 418 ft |
|  | Make U-turn and go back on MAN WILLIS | 0.36 mi |

-  Turn right on WILLIS FLAT 180 ft
-  Destination on the right





#8 - 7:07 AM - 325 Willis Flat Road

1 Pickup

-  Go northwest on WILLIS FLAT 505 ft
-  Destination on the right

#9 - 7:08 AM - WILLIS FLAT & WILLIAM ODOM (ESE) / William Odom & Willis Flat





1 Pickup

-  Continue northwest on WILLIS FLAT 1.56 mi
-  Turn left on HWY 112 0.92 mi
-  Turn left on PLAINVIEW LOADING/UNLOADING LOOP 500 ft
-  Destination on the right

#10 - 7:15 AM - Plainview High School / 10935 Highway 112









13 Dropoff

2 Pickup

-  Go northeast on W RIVER toward AVON WILLIS 0.68 mi
-  Turn right on CLAYTON CLOUD 0.15 mi
-  Make U-turn and go back on CLAYTON CLOUD 0.12 mi
-  Destination on the right






#5 - 6:11 AM - 19 Clayton Cloud

1 Pickup

-  Continue northwest on CLAYTON CLOUD 159 ft
-  Turn right on W RIVER 0.67 mi
-  Turn right on HWY 113 0.77 mi
-  Continue on LA HWY 113 1.21 mi
-  Turn left on EAST RIVER RD 4.23 mi
-  Turn left on GLASS RD 1.63 mi
-  Turn left on EAST RIVER RD 0.69 mi
-  Destination on the right

#6 - 6:32 AM - 388 East River Road

2 Pickup

-  Go northwest on EAST RIVER RD 2.04 mi
-  Turn left on STROTHERS CROSSING RD 2.17 mi
-  Turn left on LA 112 0.21 mi
-  Continue on HWY 112 0.51 mi
-  Destination on the left




#7 - 6:43 AM - 9174 Hwy 112

3 Pickup

-  Go south on HWY 112 0.87 mi
-  Turn left 1.22 mi
-  Make sharp right on W RIVER 1.80 mi
-  Destination on the right

#8 - 6:52 AM - 385 West River Road

4 Pickup





-  Go southeast on W RIVER toward EDGAR FEE 386 ft
-  Turn right on UNION HILL CHURCH 1.67 mi
-  Destination on the right

#9 - 6:56 AM - 139 Union Hill

2 Pickup





-  Go southwest on UNION HILL CHURCH 0.71 mi
-  Turn right on HWY 112 0.11 mi
-  Bear left on MILTON JOHNSON 103 ft
-  Destination on the left

#10 - 6:59 AM - 9881 Hwy 112

-  Go northwest on MILTON JOHNSON toward HWY 112 0.34 mi
-  Make U-turn and go back on MILTON JOHNSON 0.36 mi
-  Bear right on HWY 112 1.38 mi
-  Destination on the right





#11 - 7:03 AM - 10033 Hwy 112

1 Pickup

-  Go southwest on HWY 112 toward MITCH JOHNSON 1.86 mi
-  Turn left on LEON ODOM 1.17 mi
-  Make U-turn and go back on LEON ODOM 0.26 mi
-  Destination on the left

#12 - 7:09 AM - 205 Leon Odom Road

3 Pickup

-  Continue northwest on LEON ODOM 0.91 mi
-  Turn left on HWY 112 1.83 mi
-  Turn left on PLAINVIEW LOADING/UNLOADING LOOP 500 ft
-  Destination on the right

#13 - 7:15 AM - Plainview High School / 10935 Highway 112

22 Dropoff

Run - PLAINVIEW 3

6/5/2023 - 6/29/2023

Driver: HUNT, KELLI C

Vehicle:

Mon, Tue, Wed, Thu, Fri

Time: 1 hr 5 min

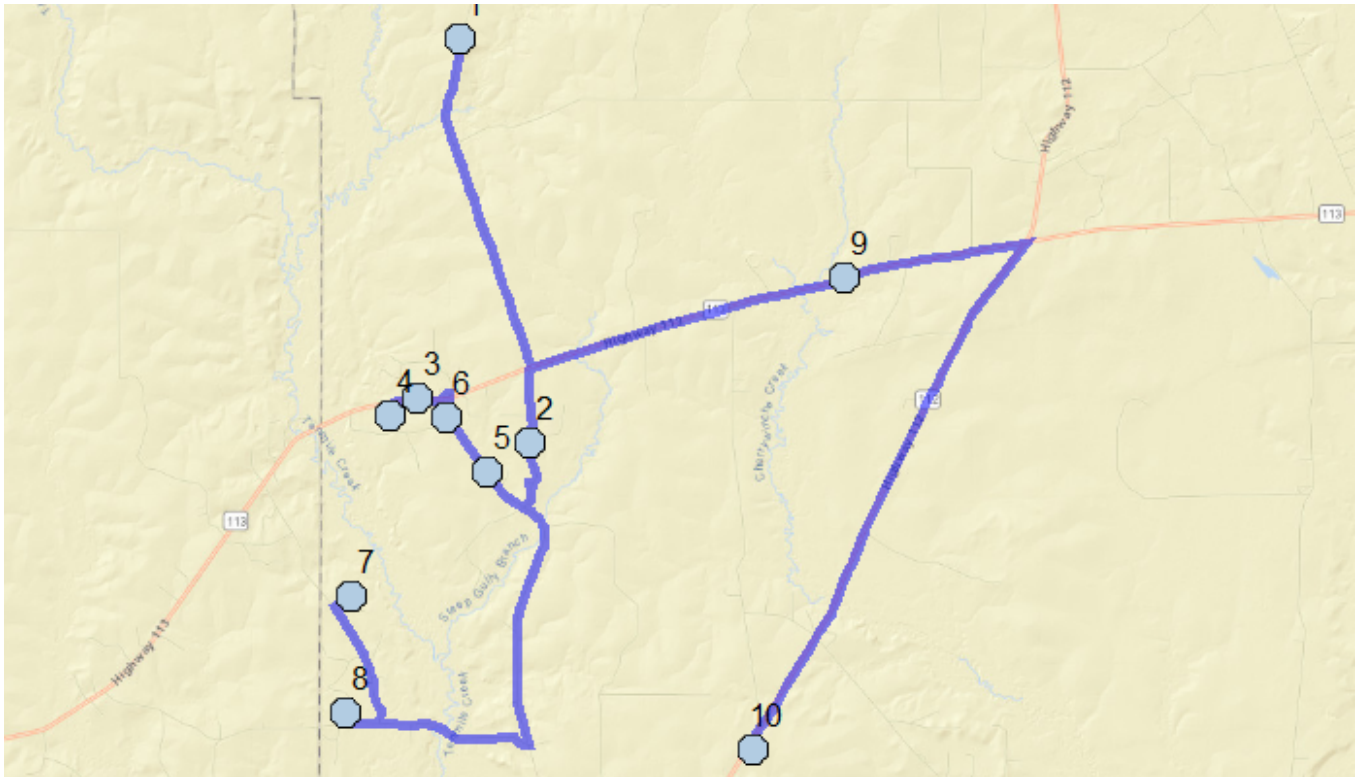
Distance: 28.99 mi

Student Crossing <X>

Students: 12 / 12

Description:

Map



#1 - 6:10 AM - 520 Lonzie Doyle Road

1 Pickup

-  Go south on LONZIE DOYLE 2.68 mi
-  Bear right on FREEDOM 0.60 mi
-  Destination on the left

#2 - 6:18 AM - 113 Freedom

1 Pickup

-  Go south on FREEDOM toward DELBERT THOMPSON 0.54 mi
-  Turn right on HWY 462 1.08 mi
-  Turn left on HWY 113 0.20 mi
-  Destination on the right

#3 - 6:22 AM - HWY 113 & DON MANCILE (ENE) / Don Mancile & Hwy 113

1 Pickup

-  Go west on HWY 113 toward DON MANCILE 0.21 mi

-  Turn left 0.16 mi
-  Make U-turn and go back 272 ft
-  Destination on the right








#4 - 6:23 AM - 3027 Hwy 113

1 Pickup

-  Go north toward HWY 113 0.11 mi
-  Turn right on HWY 113 0.41 mi
-  Turn right on HWY 462 0.67 mi
-  Destination on the left








#5 - 6:26 AM - 142 Hwy 462

2 Pickup

-  Go southeast on HWY 462 toward JAMES MELDER 0.41 mi
-  Turn left on FREEDOM 0.20 mi
-  Turn left on DELBERT THOMPSON 273 ft
-  Turn right to stay on DELBERT THOMPSON 428 ft
-  Turn right on FREEDOM 0.20 mi
-  Turn right on HWY 462 0.94 mi
-  Destination on the left






#6 - 6:31 AM - 25 Hwy 462

1 Pickup

-  Go north on HWY 462 toward HWY 113 0.14 mi
-  Turn left on HWY 113 and immediately turn right on DOYLE 0.13 mi
-  Turn right on HWY 113 and immediately turn left on HWY 462 3.09 mi
-  Make sharp right on TEN MILE 1.22 mi
-  Turn right on ELLIS W 1.00 mi
-  Turn right on ELZIE JOHNSON 0.16 mi
-  Destination on the right

#7 - 6:46 AM - 36 Elzie Johnson Road

2 Pickup

-  Go southwest on ELZIE JOHNSON toward WHITTINGTON 0.16 mi
-  Turn left on ELLIS W 1.00 mi
-  Turn right on TEN MILE 0.21 mi
-  Turn right on HERMAN WILLIS 212 ft
-  Turn left on ALLEN MARICLE 480 ft



Make U-turn and go back on ALLEN MARICLE

225 ft

Destination on the left

#8 - 6:51 AM - 10 Allen Maricle Road

1 Pickup



Go southeast on ALLEN MARICLE toward HERMAN WILLIS

255 ft

Turn right on HERMAN WILLIS

212 ft

Turn left on TEN MILE

1.42 mi

Make sharp left on HWY 462

1.97 mi

Turn right on FREEDOM

1.14 mi

Turn right on HWY 113

2.55 mi

Destination on the left

#9 - 7:06 AM - 2101 Hwy 113

2 Pickup



Continue east on HWY 113

1.45 mi

Make sharp right on HWY 112

4.42 mi

Turn left on PLAINVIEW LOADING/UNLOADING LOOP

500 ft

Destination on the right

#10 - 7:15 AM - Plainview High School / 10935 Highway 112

12 Dropoff

Run - POLAND JR HIGH 001

6/5/2023 - 6/29/2023

Driver:

Vehicle:

Mon, Tue, Wed, Thu, Fri

Time: 47 min

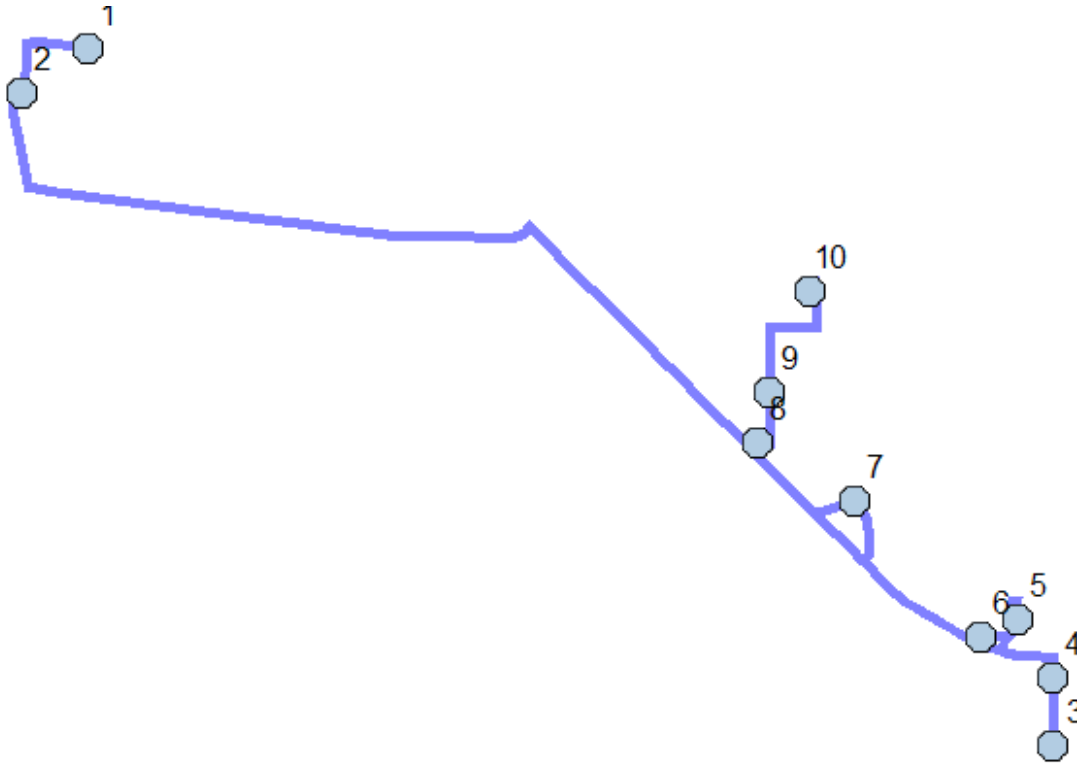
Distance: 25.75 mi

Student Crossing <X>

Students: 11 / 11




Description:

Map











#1 - 8:15 AM - FOX FIRE LN & HWY 1208 / 136 FOXFIRE LANE





1 Pickup

-  Go west on FOXFIRE LN toward OLD BATON ROUGE HWY 0.67 mi
-  Turn left on OLD BATON ROUGE HWY 0.55 mi
-  Destination on the right

#2 - 8:19 AM - OLD BATON ROUGE HWY & JENKINS RD (N) / Jenkins Rd & Old Baton Rouge Hwy



1 Pickup

-  Continue south on OLD BATON ROUGE HWY 43 ft
-  Turn right on JENKINS RD 0.13 mi
-  Turn left on LA HWY 71 S 0.95 mi
-  Turn left on LA HWY 3170 3.89 mi
-  Continue on HWY 3170 HW 1.63 mi
-  Turn right on LA HWY 1 S 6.50 mi
-  Continue on HWY 1 S 0.99 mi
-  Continue on LA HWY 1 S 73 ft

-  Turn right on SANDY LN 0.43 mi
-  Continue on GUILLORY LN 0.56 mi
-  Make U-turn and go back on GUILLORY LN 61 ft
-  Destination on the right










#3 - 8:40 AM - 123 Guillory Ln

2 Pickup

-  Go north on GUILLORY LN toward SANDY LN 0.54 mi
-  Continue on SANDY LN 0.20 mi
-  Destination on the left

#4 - 8:42 AM - 317 Sandy Ln

1 Pickup

-  Go north on SANDY LN toward LA HWY 1 S 0.23 mi
-  Turn left on LA HWY 1 S 73 ft
-  Continue on HWY 1 S 0.57 mi
-  Turn right on ECHO ST 0.15 mi
-  Bear right on RIVER RD RD 0.48 mi
-  Turn left on E SMITH RD 416 ft
-  Make U-turn and go back on E SMITH RD 416 ft
-  Turn right on RIVER RD RD 0.22 mi
-  Destination on the right






#5 - 8:46 AM - 612 River Rd

1 Pickup

-  Go southwest on RIVER RD RD 0.26 mi
-  Turn right on ECHO ST 0.28 mi
-  Destination on the right


#6 - 8:48 AM - 41 Echo St, #E

2 Pickup

-  Go west on ECHO ST toward HWY 1 S / LA HWY 1 S 0.17 mi
-  Bear right on LA HWY 1 S 1.38 mi
-  Turn right on HWY 457 HW 0.67 mi
-  Turn left on LAMBERT RD 232 ft
-  Destination on the right

#7 - 8:52 AM - 93 Lambert Rd

1 Pickup

-  Continue west on LAMBERT RD 0.46 mi
-  Make sharp right on LA HWY 1 S 1.09 mi
-  Make sharp right on B BRITTAN RD 0.13 mi
-  Destination on the left





#8 - 8:55 AM - 13 B Brittan Rd

1 Pickup

-  Continue east on B BRITTAN RD 0.13 mi
-  Turn left on TOWN & COUNTRY RD 0.56 mi
-  Destination on the left

#9 - 8:57 AM - 161 Town And Country Rd

1 Pickup

-  Go northeast on TOWN & COUNTRY RD toward PEART RD 1.20 mi
-  Turn left on HWY 457 HW 0.44 mi
-  Make sharp left on POLAND LOAD/UNLOAD LOOP 250 ft
-  Destination on the right

#10 - 9:02 AM - Poland Junior High School / 3348 Highway 457

11 Dropoff

Run - POLAND JR HIGH 002

6/5/2023 - 6/29/2023

Driver:

Vehicle:

Mon, Tue, Wed, Thu, Fri

Time: 45 min

Distance: 16.87 mi

Student Crossing <X>

Students: 22 / 22


Description:

Map



#1 - 6:59 AM - 1517 Bayou Rd

1 Pickup

-  Go west on BAYOU RD 1.46 mi
-  Destination on the left


#2 - 7:03 AM - 1230 Bayou Rd

5 Pickup

-  Go west on BAYOU RD 0.33 mi
-  Turn left on KLOCK ST 383 ft
-  Turn right on BOUEF AVE 0.27 mi
-  Turn left on AVE F 0.16 mi
-  Destination on the right

#3 - 7:06 AM - AVE F & GREENWOOD AVE (ENE)








1 Pickup

-  Go west on AVE F toward GREENWOOD AVE 43 ft

| | | |
|---|----------------------------|---------|
|  | Turn left on GREENWOOD AVE | 0.46 mi |
|  | Continue on LA HWY 181 | 0.14 mi |
|  | Turn left on WASHINGTON ST | 201 ft |
|  | Destination on the right | |




#4 - 7:08 AM - WASHINGTON ST & THOMPSON ST (WNW) / THOMPSON ST & WASHINGTON ST

2 Pickup

| | | |
|---|--|---------|
|  | Go southeast on WASHINGTON ST toward THOMPSON ST | 43 ft |
|  | Turn left on THOMPSON ST | 516 ft |
|  | Turn left on HENDERSON ST | 244 ft |
|  | Turn right on LA HWY 181 | 223 ft |
|  | Turn right on LA HWY 71 S | 456 ft |
|  | Turn left on LEDBETTER ST | 0.18 mi |
|  | Destination on the right | |





#5 - 7:10 AM - LEDBETTER ST & HAVARD ST (S) / HAVARD ST & LEDBETTER ST

1 Pickup

| | | |
|---|---|--------|
|  | Go northeast on LEDBETTER ST toward HAVARD ST | 298 ft |
|  | Turn right on SHACKLEFORD ST | 215 ft |
|  | Destination on the right | |

#6 - 7:11 AM - SHACKLEFORD ST & JOHNSON ST (WNW) / JOHNSON ST & SHACKLEFORD ST

1 Pickup

| | | |
|---|--|--------|
|  | Go southeast on SHACKLEFORD ST toward JOHNSON ST | 43 ft |
|  | Turn left on JOHNSON ST | 271 ft |
|  | Turn left on TANNER ST | 285 ft |
|  | Destination on the right | |

#7 - 7:12 AM - TANNER ST & DERBOURNE ST (E) / Derbourne St & Tanner St

1 Pickup

| | | |
|---|---------------------------------|--------|
|  | Continue northwest on TANNER ST | 20 ft |
|  | Turn right on DERBOURNE ST | 253 ft |
|  | Turn right on STANLEY ST | 289 ft |
|  | Destination on the right | |

#8 - 7:12 AM - STANLEY ST & JOHNSON ST (WNW) / JOHNSON ST & STANLEY ST

4 Pickup

| | | |
|---|--|--------|
|  | Go southeast on STANLEY ST toward JOHNSON ST | 43 ft |
|  | Turn left on JOHNSON ST | 263 ft |
|  | Turn left on BOYD ST | 313 ft |
|  | Destination on the right | |













#9 - 7:13 AM - BOYD ST & DERBOURNE ST (ESE)

3 Pickup

| | | |
|---|-------------------------------|---------|
|  | Continue northwest on BOYD ST | 43 ft |
|  | Turn right on DERBOURNE ST | 0.10 mi |
|  | Turn left on JOHNSON ST | 115 ft |
|  | Destination on the right | |

#10 - 7:13 AM - JOHNSON ST & BOUEF AVE (S) / Bouef Ave & Johnson St

3 Pickup

| | | |
|---|--|---------|
|  | Continue northeast on JOHNSON ST | 43 ft |
|  | Turn right on BOUEF AVE | 0.10 mi |
|  | Turn left on KLOCK ST | 383 ft |
|  | Turn left on BAYOU RD | 1.26 mi |
|  | Turn right on CHENEYVILLE-ECHO RD | 5.90 mi |
|  | Turn left on SANDY RD | 0.31 mi |
|  | Continue on SANDY LN | 0.26 mi |
|  | Turn left on HWY 1 S | 0.42 mi |
|  | Continue on LA HWY 1 S | 1.38 mi |
|  | Turn right on HWY 457 HW | 3.15 mi |
|  | Make sharp left on POLAND LOAD/UNLOAD LOOP | 250 ft |
|  | Destination on the right | |

#11 - 7:45 AM - Poland Junior High School / 3348 Highway 457

22 Dropoff

Run - POLAND JR HIGH 003

6/5/2023 - 6/29/2023

Driver:

Vehicle:

Mon, Tue, Wed, Thu, Fri

Time: 53 min

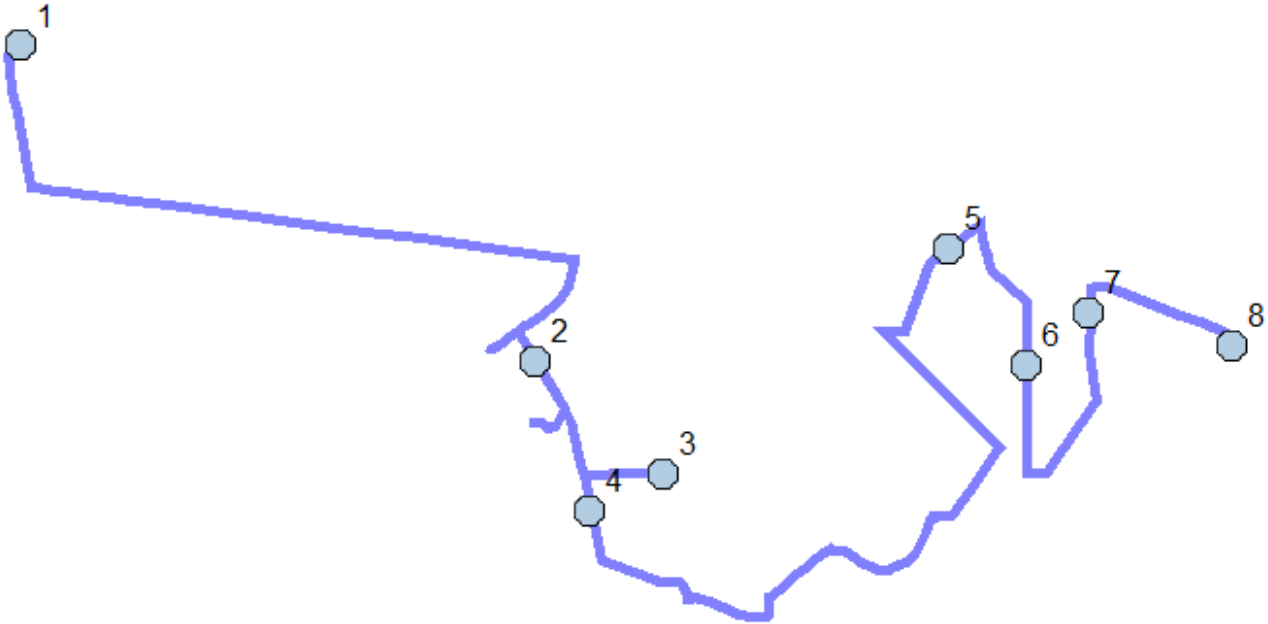
Distance: 21.61 mi

Student Crossing <X>









Students: 9 / 9

Description:

Map








#1 - 7:00 AM - JENKINS RD & OLD BATON ROUGE HWY (SW) / Jenkins Rd & Old Baton Rouge Hwy

| | | |
|---|---|---------|
|  | Go southwest on JENKINS RD toward HWY 71 SOUTH SERVICE RD | 0.12 mi |
|  | Turn left on LA HWY 71 S | 0.95 mi |
|  | Turn left on LA HWY 3170 | 3.89 mi |
|  | Turn right on HWY 457 HW | 1.32 mi |
|  | Turn right on LOUIS RICHARDSON RD | 0.32 mi |
|  | Make U-turn and go back on LOUIS RICHARDSON RD | 0.32 mi |
|  | Turn left on HWY 457 HW | 0.39 mi |
|  | Destination on the left | |

#2 - 7:13 AM - 1601 HWY 457




1 Pickup

| | | |
|---|--|---------|
|  | Go northwest on HWY 457 HW toward PENNY LN | 0.24 mi |
|  | Turn left on PENNY LN | 0.28 mi |
|  | Make U-turn and go back on PENNY LN | 0.28 mi |
|  | Turn right on HWY 457 HW | 1.11 mi |

-  Turn left on CAIN RD 0.62 mi
-  Make U-turn and go back on CAIN RD 278 ft
-  Destination on the left







#3 - 7:21 AM - 108 Cain Rd

2 Pickup

-  Go west on CAIN RD toward HWY 457 HW 0.57 mi
-  Turn left on HWY 457 HW 0.26 mi
-  Destination on the right


#4 - 7:24 AM - 1371 Hwy 457

1 Pickup

-  Go south on HWY 457 HW toward CHICOLA RD 0.35 mi
-  Turn left on TIGER LAKE CUTOFF RD 0.72 mi
-  Turn left on TIGER LAKE RD 2.96 mi
-  Turn left on LA HWY 1 S 1.16 mi
-  Make sharp right on TYLER RD 0.84 mi
-  Destination on the right


#5 - 7:39 AM - TYLER RD & SOUTHLAND RD (SW) / SOUTHLAND RD & TYLER RD

1 Pickup

-  Go northeast on TYLER RD toward SOUTHLAND RD 0.28 mi
-  Make sharp right on HWY 457 HW 0.67 mi
-  Turn right on DEWITT LN 0.46 mi
-  Destination on the left

#6 - 7:43 AM - 89 Dewitt Ln

3 Pickup

-  Continue south on DEWITT LN 0.75 mi
-  Turn left on PEART RD 0.14 mi
-  Turn left on REYNOLDS RD 1.23 mi
-  Destination on the left

#7 - 7:48 AM - 30 Reynolds Rd

1 Pickup

-  Continue north on REYNOLDS RD 0.17 mi
-  Turn right on HWY 457 HW 1.11 mi
-  Turn right on POLAND LOAD/UNLOAD LOOP 250 ft



Destination on the right

#8 - 7:52 AM - Poland Junior High School / 3348 Highway 457

9 Dropoff

Run - TIOGA ELEM 001

6/5/2023 - 6/30/2023

Driver: DURISON, JAMES A

Vehicle:

Mon, Tue, Wed, Thu, Fri

Time: 39 min

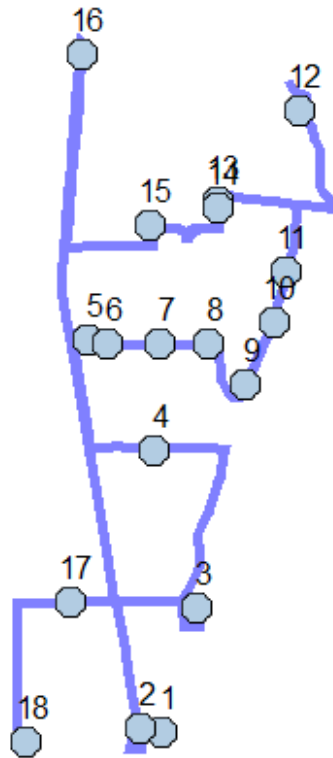
Distance: 14.48 mi

Student Crossing <X>

Students: 26 / 26

Description:

Map










#1 - 6:47 AM - 4316 York St / 4313 York St

3 Pickup

-  Go north on YORK ST 198 ft
-  Bear left on RAMONA DR 498 ft
-  Destination on the right

#2 - 6:48 AM - 4311 Ramona Dr.

2 Pickup

-  Go south on RAMONA DR toward MONROE ST 440 ft
-  Turn right on MONROE ST 264 ft
-  Turn right on LA HWY 165 0.73 mi
-  Turn right on PARADISE RD 0.33 mi
-  Make sharp right on CHANDLER DR 247 ft
-  Turn left to stay on CHANDLER DR 372 ft
-  Destination on the left






#3 - 6:51 AM - 802 CHANDLER DRIVE

2 Pickup

-  Go east on CHANDLER DR 72 ft
-  Turn right to stay on CHANDLER DR 0.30 mi
-  Bear right on PARADISE RD 0.78 mi
-  Turn left on POWELL DR 0.30 mi
-  Turn left and immediately turn right 369 ft
-  Destination on the right

#4 - 6:56 AM - 306 Powell Drive

2 Pickup

-  Continue west 230 ft
-  Turn right and immediately turn left on POWELL DR 0.30 mi
-  Turn right on LA HWY 165 0.58 mi
-  Turn right on SHANGHAI RD 0.10 mi
-  Destination on the right

#5 - 6:59 AM - SHANGHAI RD & MUNICIPAL DR (W) / MUNICIPAL DR & SHANGHAI RD

1 Pickup

-  Continue east on SHANGHAI RD 485 ft
-  Destination on the right

#6 - 6:59 AM - SHANGHAI RD & LEAH DR (WSW) / LEAH DR & SHANGHAI RD

2 Pickup

-  Continue east on SHANGHAI RD 0.27 mi
-  Destination on the right


#7 - 7:00 AM - SHANGHAI RD & SQUYRES LN (WSW)

1 Pickup

-  Continue east on SHANGHAI RD 0.24 mi
-  Destination on the right


#8 - 7:01 AM - SHANGHAI RD & WANDA TRAIL RD (WSW)

1 Pickup

-  Continue southeast on SHANGHAI RD 0.35 mi
-  Turn left on PARADISE RD 359 ft
-  Destination on the left

#9 - 7:02 AM - 915 Paradise Rd

2 Pickup

| | | |
|---|-----------------------------------|---------|
|  | Continue northeast on PARADISE RD | 0.33 mi |
|  | Turn right | 88 ft |
|  | Destination on the left | |

#10 - 7:03 AM - 988 Paradise Rd

1 Pickup

| | | |
|---|---------------------------------|---------|
|  | Go east | 262 ft |
|  | Make U-turn and go back | 350 ft |
|  | Make sharp right on PARADISE RD | 0.26 mi |
|  | Destination on the right | |








#11 - 7:04 AM - PARADISE RD & MELMOOR DR (S) / MELMOOR DR & PARADISE RD

1 Pickup

| | | |
|---|----------------------------------|---------|
|  | Continue north on PARADISE RD | 0.35 mi |
|  | Turn right on CAMP LIVINGSTON RD | 0.20 mi |
|  | Turn left on BURMA RD | 0.54 mi |
|  | Destination on the left | |

#12 - 7:08 AM - 515 Burma Rd

2 Pickup

| | | |
|---|----------------------------------|---------|
|  | Go north on BURMA RD | 432 ft |
|  | Turn left | 0.12 mi |
|  | Make U-turn and go back | 0.12 mi |
|  | Turn right on BURMA RD | 0.62 mi |
|  | Turn right on CAMP LIVINGSTON RD | 0.58 mi |
|  | Turn left on YARBOROUGH RD | 177 ft |
|  | Destination on the right | |

#13 - 7:13 AM - 12 Yarborough Dr

1 Pickup

| | | |
|---|---------------------------------|--------|
|  | Continue south on YARBOROUGH RD | 158 ft |
|  | Destination on the right | |


#14 - 7:13 AM - 16 Yarborough Dr

1 Pickup

| | | |
|---|---------------------------------|---------|
|  | Continue south on YARBOROUGH RD | 0.10 mi |
|  | Turn right on GRANT DR | 0.18 mi |
|  | Make sharp right on MEREDITH DR | 0.18 mi |
|  | Turn right on DAVIDS LP | 198 ft |
|  | Destination on the left | |





#15 - 7:15 AM - 130 Davids Loop

1 Pickup

| | | |
|---|---------------------------|---------|
|  | Go southeast on DAVIDS LP | 320 ft |
|  | Turn right on MEREDITH DR | 353 ft |
|  | Turn right on DANIELS RD | 0.43 mi |
|  | Turn right on LA HWY 165 | 0.95 mi |
|  | Destination on the right | |





#16 - 7:18 AM - 6932 Monroe Hwy

2 Pickup

| | | |
|---|--|---------|
|  | Go north on LA HWY 165 toward RANSOM DR | 339 ft |
|  | Make U-turn at RANSOM DR and go back on LA HWY 165 | 2.80 mi |
|  | Turn right on TIOGA RD | 0.21 mi |
|  | Destination on the left | |

#17 - 7:23 AM - TIOGA RD & PARADISE POINT DR (WSW) / Paradise Point Dr & Tioga Rd

1 Pickup

| | | |
|---|--|---------|
|  | Continue west on TIOGA RD | 0.27 mi |
|  | Turn left on PARDUE RD | 0.72 mi |
|  | Turn left on Tioga Elem Loading Unloading Zone | 280 ft |
|  | Destination on the right | |

#18 - 7:27 AM - Tioga Elementary School / 4310 Pardue Road

26 Dropoff

Run - TIOGA ELEM 002

6/5/2023 - 6/30/2023

Driver: LOVE, TREVAIL JOSEPH

Vehicle:

Mon, Tue, Wed, Thu, Fri

Time: 31 min

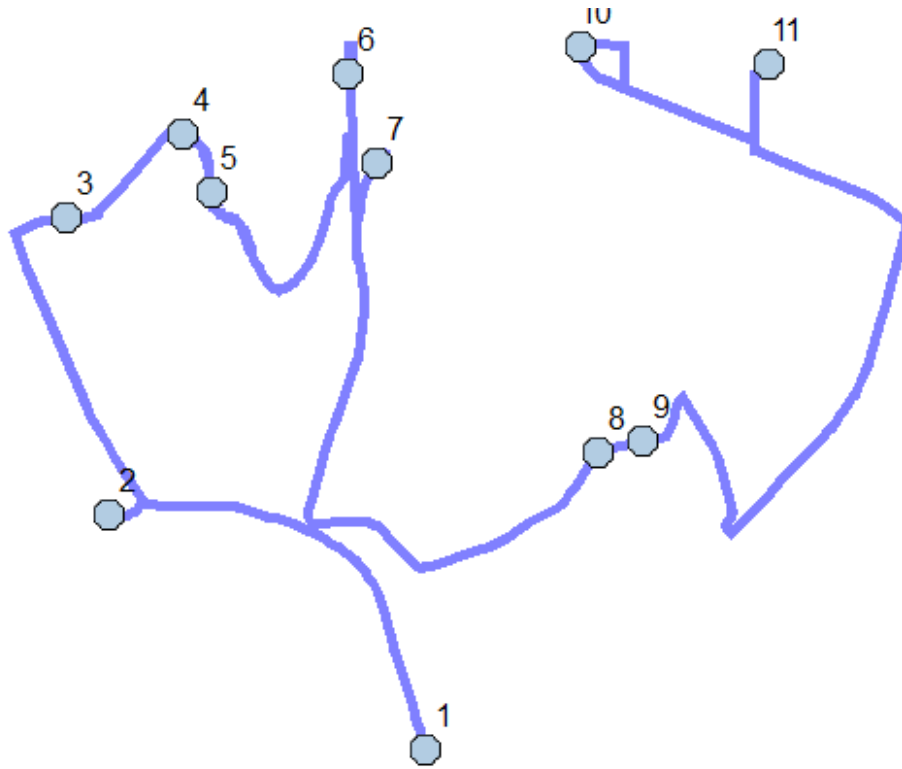
Distance: 11.13 mi

Student Crossing <X>

Students: 12 / 12






Description:

Map








#1 - 7:10 AM - 2114 Shreveport Hwy / 2201 Shreveport Hwy

1 Pickup

-  Continue northwest on LA HWY 3225 0.72 mi
-  Continue on RIGOLETTE RD 0.52 mi
-  Continue on NEW LIGHT CHURCH RD 52 ft
-  Turn left on LACOY RD 0.11 mi
-  Destination on the right

#2 - 7:13 AM - LACOY RD & FRANCES RD (ENE) / FRANCES RD & LACOY RD

1 Pickup

-  Continue west on LACOY RD 225 ft
-  Make U-turn and go back on LACOY RD 0.15 mi
-  Turn right on NEW LIGHT CHURCH RD and immediately make sharp left on RIGOLETTE RD 0.88 mi
-  Turn right on RIDGEVIEW DR 0.16 mi
-  Destination on the right

#3 - 7:17 AM - 825 Ridgeview Dr

2 Pickup

-  Continue northeast on RIDGEVIEW DR 0.44 mi
-  Turn right on SOUTH LP 186 ft
-  Destination on the right






#4 - 7:19 AM - 3756 South Loop

1 Pickup

-  Go southeast on SOUTH LP 0.19 mi
-  Destination on the left

#5 - 7:19 AM - 3779 South Loop

1 Pickup

-  Continue southeast on SOUTH LP 0.15 mi
-  Continue on LAFAYETTE DR 0.72 mi
-  Turn left on LA HWY 3225 0.27 mi
-  Make U-turn at HANDLEY LP and go back on LA HWY 3225 481 ft
-  Destination on the right

#6 - 7:23 AM - 4317 Shreveport Hwy

1 Pickup

-  Continue south on LA HWY 3225 0.43 mi
-  Make sharp left on BOWIE 0.24 mi
-  Make U-turn and go back on BOWIE 302 ft
-  Destination on the left

#7 - 7:25 AM - 3416 Shreveport Hwy

1 Pickup

-  Continue south on BOWIE 0.19 mi
-  Bear left on LA HWY 3225 0.89 mi
-  Turn left on MARYHILL RD 1.00 mi
-  Destination on the left











#8 - 7:30 AM - 516 Maryhill Road

2 Pickup

-  Continue east on MARYHILL RD 0.14 mi
-  Destination on the left





#9 - 7:30 AM - 424 Maryhill Road

1 Pickup

| | | |
|---|---|---------|
|  | Go northeast on MARYHILL RD toward BRADY LN | 0.19 mi |
|  | Turn right on FRONTAGE RD | 0.43 mi |
|  | Continue on JOE GEORGE ST | 74 ft |
|  | Turn left on LA HWY 165 | 1.06 mi |
|  | Turn left on TODD HOLLINGSWORTH RD | 0.49 mi |
|  | Turn right on PARDUE RD | 129 ft |
|  | Turn left on TIOGA HIGH RD | 0.40 mi |
|  | Turn right on RICE RD | 0.25 mi |
|  | Turn left on TIOGA HIGH RD | 43 ft |
|  | Destination on the left | |

#10 - 7:38 AM - TIOGA HIGH RD & RICE RD (SSE) / Rice Rd & Tioga High Rd

1 Pickup

| | | |
|--|---|---------|
|  | Continue southeast on TIOGA HIGH RD | 0.59 mi |
|  | Turn left on PARDUE RD | 0.19 mi |
|  | Turn right on Tioga Elem Loading Unloading Zone | 280 ft |
|  | Destination on the right | |

#11 - 7:41 AM - Tioga Elementary School / 4310 Pardue Road

12 Dropoff

Run - TIOGA ELEM 003

6/5/2023 - 6/30/2023

Driver: LOTT, JOSEPH

Vehicle:

Mon, Tue, Wed, Thu, Fri

Time: 46 min

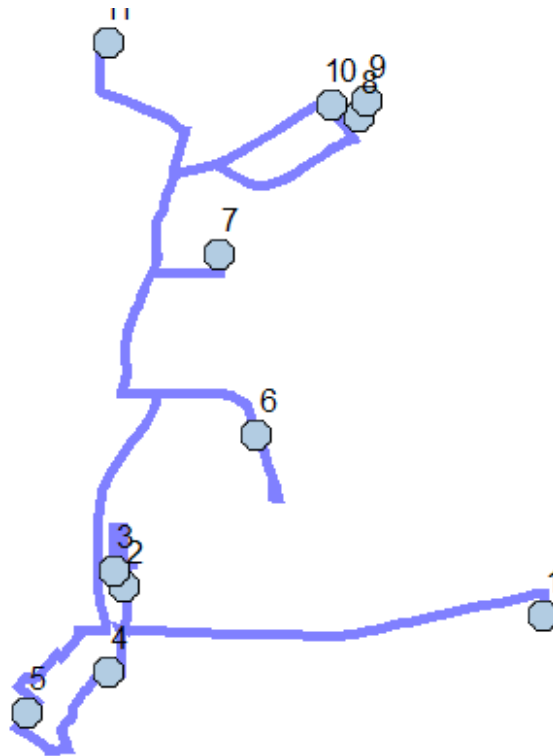
Distance: 15.26 mi

Student Crossing <X>

Students: 8 / 8






Description:

Map




#1 - 7:18 AM - 201 Sandpiper Lane

1 Pickup

| | | |
|---|--|---------|
|  | Go north on SANDIFER LN toward LA HWY 28 E | 0.13 mi |
|  | Turn left on LA HWY 28 E | 2.22 mi |
|  | Turn right on PALMETTO ST | 0.36 mi |
|  | Make U-turn and go back on PALMETTO ST | 0.14 mi |
|  | Destination on the right | |

#2 - 7:25 AM - Nellie St & Palmetto St / 807 Nellie St

1 Pickup

| | | |
|---|-------------------------------|---------|
|  | Continue south on PALMETTO ST | 46 ft |
|  | Turn right on NELLIE ST | 311 ft |
|  | Turn right on JEANNIE ST | 0.32 mi |
|  | Turn right on PELICAN DR | 248 ft |
|  | Turn right on ANDERSON ST | 0.17 mi |
|  | Turn right on WHEAT ST | 260 ft |
|  | Turn left on JEANNIE ST | 336 ft |



Destination on the left

#3 - 7:28 AM - Jeannie St Apts / 1307 Jeannie St

1 Pickup



Go south on JEANNIE ST toward NELLIE ST 482 ft



Turn left on NELLIE ST 311 ft



Turn right on PALMETTO ST 0.21 mi



Turn right on LA HWY 28 E and immediately turn left on HEMBLING DR 0.33 mi



Destination on the right

#4 - 7:31 AM - HEMBLING DR & HILTON CT (ESE) / Hembling Dr & Hilton Ct



Go northwest on HEMBLING DR toward HILTON CT 328 ft



Continue on FOX ST 0.27 mi



Continue on COTTON ST 0.11 mi



Turn left on MESSER ST 0.11 mi



Turn right on MELROSE ST 0.15 mi



Continue on PINE ST 0.16 mi



Turn right on COLLEGE ST 473 ft



Destination on the right

#5 - 7:34 AM - COLLEGE ST & BYRON ST (SSW) / Byron St & College St



Continue northeast on COLLEGE ST 394 ft



Turn left on BURNS ST 0.12 mi



Turn right on HOLLOWAY DR 380 ft



Turn right on ARKANSAS ST 0.22 mi



Turn right on PURSER ST and immediately turn left on MILAM ST 0.19 mi



Turn left on GRIFFITH ST and immediately turn right on JOHN H KING SERVICE RD 152 ft



Turn right on LA HWY 28 E 0.14 mi



Turn left on COTTINGHAM EXPRESSWAY 1.33 mi



Turn right on EDGEWOOD DR 0.66 mi



Destination on the right

#6 - 7:41 AM - EDGEWOOD DR & IVY LN (NW)

1 Pickup



Continue south on EDGEWOOD DR 0.29 mi



Turn right on Pineville Jr Loading Unloading Zone 478 ft




Turn left on EDGEWOOD DR 1.19 mi



Make sharp right on LA HWY 165 BUSINESS 0.66 mi














Turn right on WONDER LN 0.21 mi

| | | |
|---|---------------------------|---------|
|  | Continue on MANDEVILLE RD | 0.15 mi |
|  | Turn left on ANN ST | 466 ft |
|  | Destination on the left | |

#7 - 7:50 AM - 3324 Ann St

1 Pickup

| | | |
|---|--|---------|
|  | Continue north on ANN ST | 112 ft |
|  | Make U-turn and go back on ANN ST | 0.11 mi |
|  | Turn right on MANDEVILLE RD | 0.15 mi |
|  | Continue on WONDER LN | 0.21 mi |
|  | Turn right on LA HWY 165 BUSINESS | 0.24 mi |
|  | Turn right on LA HWY 165 | 0.28 mi |
|  | Turn right on ESLER FIELD RD | 0.24 mi |
|  | Turn right at F ST / BEAUREGARD RD to stay on ESLER FIELD RD | 0.82 mi |
|  | Turn left on 11TH ST | 409 ft |
|  | Turn right on I ST | 458 ft |
|  | Destination on the right | |

#8 - 7:55 AM - 12th Street / Unknown Address

1 Pickup

| | | |
|---|----------------------------|--------|
|  | Continue northeast on I ST | 396 ft |
|  | Turn left on 13TH ST | 226 ft |
|  | Turn left on H ST | 3 ft |
|  | Destination on the right | |






#9 - 7:56 AM - StopH St @ 13th St

1 Pickup

| | | |
|---|----------------------------|---------|
|  | Continue southwest on H ST | 0.16 mi |
|  | Turn right on 11TH ST | 448 ft |
|  | Destination on the left | |

#10 - 7:57 AM - StopG St @ 11th St

1 Pickup

| | | |
|---|--------------------------------------|---------|
|  | Continue northwest on 11TH ST | 227 ft |
|  | Turn left on F ST | 0.68 mi |
|  | Continue on ESLER FIELD RD | 0.22 mi |
|  | Turn right to stay on ESLER FIELD RD | 130 ft |
|  | Bear right on LA HWY 165 | 0.21 mi |



Turn left on TODD HOLLINGSWORTH RD

0.49 mi

Turn right on PARDUE RD

0.22 mi

Turn right on Tioga Elem Loading Unloading Zone

280 ft

Destination on the right

#11 - 8:04 AM - Tioga Elementary School / 4310 Pardue Road

8 Dropoff

Run - TIOGA ELEM 004

6/5/2023 - 6/30/2023

Driver:

Vehicle:

Mon, Tue, Wed, Thu, Fri

Time: 1 hr 2 min

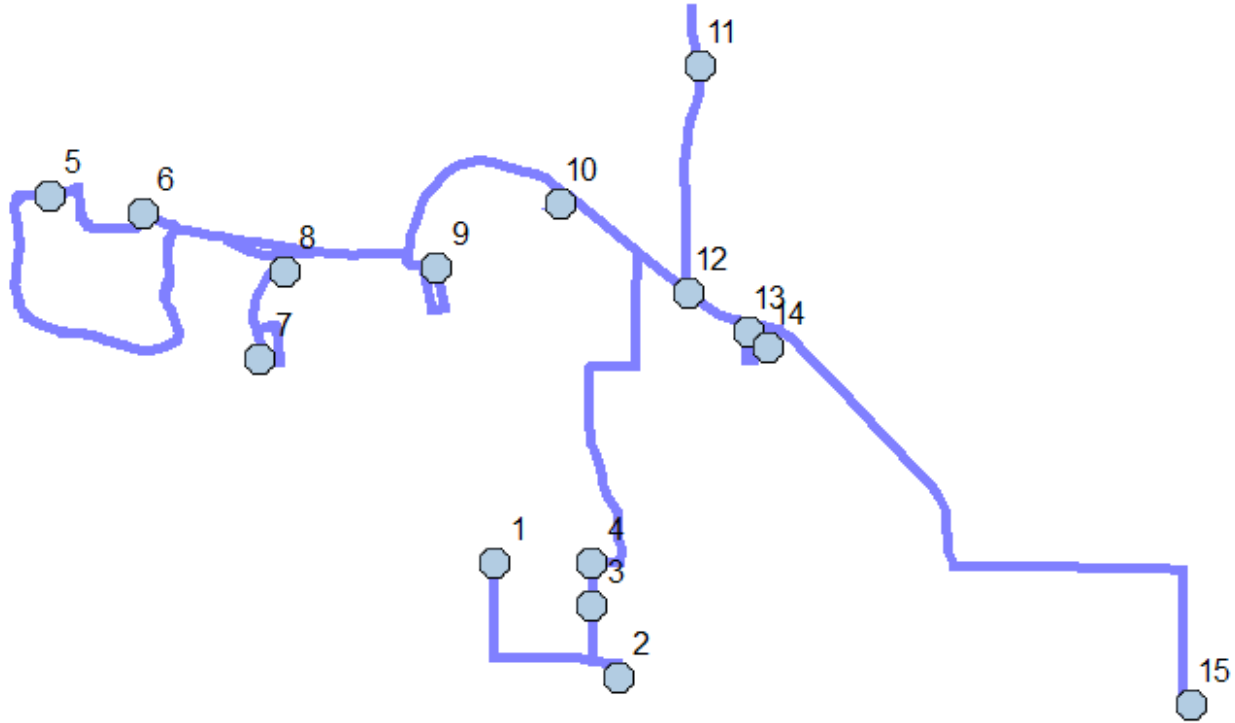
Distance: 23.14 mi

Student Crossing <X>

Students: 17 / 17







Description:

Map



#1 - 6:47 AM - HICKORY HILL RD & RAY LN (ENE) / HICKORY HILL RD & MORGAN RD & RAY LN

1 Pickup

-  Go east on HICKORY HILL RD 45 ft
-  Make sharp right to stay on HICKORY HILL RD 0.48 mi
-  Turn left on RIGOLETTE RD 0.63 mi
-  Turn right on RIVER OAKS DR 438 ft
-  Turn right to stay on RIVER OAKS DR 274 ft
-  Destination on the right

#2 - 6:51 AM - 111 River Oaks Dr

2 Pickup

-  Go north on RIVER OAKS DR 473 ft
-  Turn left on RIGOLETTE RD 0.13 mi
-  Turn right on HANES RD 0.28 mi
-  Destination on the right



#3 - 6:53 AM - HANES RD & HAPHAZARD LP (SSE)

1 Pickup

-  Continue north on HANES RD 0.21 mi
-  Destination on the right

#4 - 6:53 AM - HANES RD & HICKORY HILL RD (SSE)

1 Pickup

-  Continue north on HANES RD 43 ft
-  Turn right on HICKORY HILL RD 0.15 mi
-  Turn left on ATEES RD 1.84 mi
-  Turn left on LA HWY 3225 1.60 mi
-  Turn right on LA HWY 71 N 1.19 mi
-  Turn left on SHERWOOD DR 2.20 mi
-  Destination on the left








#5 - 7:09 AM - 10 Robin Hood Road

1 Pickup

-  Continue east on SHERWOOD DR 0.15 mi
-  Make sharp right on LITTLE JOHN LN 0.54 mi
-  Destination on the left

#6 - 7:10 AM - LITTLE JOHN LN & LA HWY 71 N (SW) / LA HWY 71 N & LITTLE JOHN LN


1 Pickup

-  Continue northeast on LITTLE JOHN LN 43 ft
-  Turn right on LA HWY 71 N 0.44 mi
-  Turn right on OLD US 71 HW 0.33 mi
-  Turn right on COUNTRY CLUB DR 469 ft
-  Turn right to stay on COUNTRY CLUB DR 0.40 mi
-  Continue on RIDGEMONT DR 0.16 mi
-  Destination on the right

#7 - 7:14 AM - RIDGEMONT DR & TOPAZ ST (NNW)







1 Pickup

-  Continue south on RIDGEMONT DR 43 ft
-  Turn left on TOPAZ ST 495 ft
-  Turn left on RIDGEMONT DR 0.19 mi
-  Turn left to stay on RIDGEMONT DR 480 ft

| | | |
|--|-------------------------------|---------|
|  | Turn right on COUNTRY CLUB DR | 0.39 mi |
|  | Destination on the right | |

#8 - 7:17 AM - COUNTRY CLUB DR & (WSW) / & COUNTRY CLUB DR

1 Pickup

| | | |
|---|--------------------------------------|---------|
|  | Go east on COUNTRY CLUB DR | 43 ft |
|  | Turn left to stay on COUNTRY CLUB DR | 469 ft |
|  | Turn right on OLD US 71 HW | 0.14 mi |
|  | Bear right on LA HWY 71 N | 0.48 mi |
|  | Turn right on TITLEIST DR | 0.20 mi |
|  | Destination on the right | |








#9 - 7:20 AM - TITLEIST DR & EAST MEDALIST RD (W) / EAST MEDALIST RD & TITLEIST DR

2 Pickup

| | | |
|---|--|---------|
|  | Go east on TITLEIST DR toward EAST MEDALIST RD | 43 ft |
|  | Turn right on EAST MEDALIST RD | 0.20 mi |
|  | Turn right on CHAMPIONS WAY RD | 360 ft |
|  | Turn right on WEST MEDALIST DR | 0.22 mi |
|  | Turn left on TITLEIST DR | 0.12 mi |
|  | Continue on LA HWY 3225 | 1.17 mi |
|  | Turn right on ARLINGTON | 333 ft |
|  | Destination on the right | |

#10 - 7:24 AM - ARLINGTON & ARLINGTON (NNE)

1 Pickup

| | | |
|---|--------------------------------------|---------|
|  | Continue southwest on ARLINGTON | 20 ft |
|  | Turn left to stay on ARLINGTON | 275 ft |
|  | Turn right to stay on ARLINGTON | 308 ft |
|  | Turn right on LA HWY 3225 | 0.75 mi |
|  | Make sharp left on HOOPER RD | 1.46 mi |
|  | Make U-turn and go back on HOOPER RD | 0.32 mi |
|  | Destination on the left | |

#11 - 7:32 AM - 609 Hooper Road

2 Pickup

| | | |
|---|--------------------------|---------|
|  | Go south on HOOPER RD | 1.14 mi |
|  | Turn left on LA HWY 3225 | 133 ft |



Destination on the left

#12 - 7:36 AM - LA HWY 3225 & KIWANIS CAMP RD (ESE) / Kiwanis Camp Rd & La Hwy 3225

1 Pickup



Continue southeast on LA HWY 3225

0.36 mi



Turn right on BONNIE LP

264 ft



Destination on the right

#13 - 7:37 AM - BONNIE LP & NELL ST (N) / Bonnie Lp & Nell St

1 Pickup



Continue south on BONNIE LP

43 ft



Turn right at NELL ST to stay on BONNIE LP

0.19 mi



Turn left on NELL ST

0.15 mi



Turn right on BONNIE LP

307 ft



Turn right on LA HWY 3225

0.11 mi



Turn right on HAGAN DR

524 ft



Destination on the right

#14 - 7:39 AM - HAGAN DR & MARTHA ST (NW) / Hagan Dr & Martha St

1 Pickup



Go southeast on HAGAN DR toward MARTHA ST

43 ft



Make sharp right on MARTHA ST

271 ft



Make U-turn and go back on MARTHA ST

271 ft



Make sharp left on HAGAN DR

0.11 mi



Turn right on LA HWY 3225

1.57 mi



Turn left on SINGER DR

0.56 mi



Continue on JR HIGH RD

0.12 mi



Continue on TIOGA RD

0.48 mi



Turn right on PARDUE RD

0.72 mi



Turn left on Tioga Elem Loading Unloading Zone

280 ft



Destination on the right

#15 - 7:49 AM - Tioga Elementary School / 4310 Pardue Road

17 Dropoff

Run - TIOGA ELEM 005

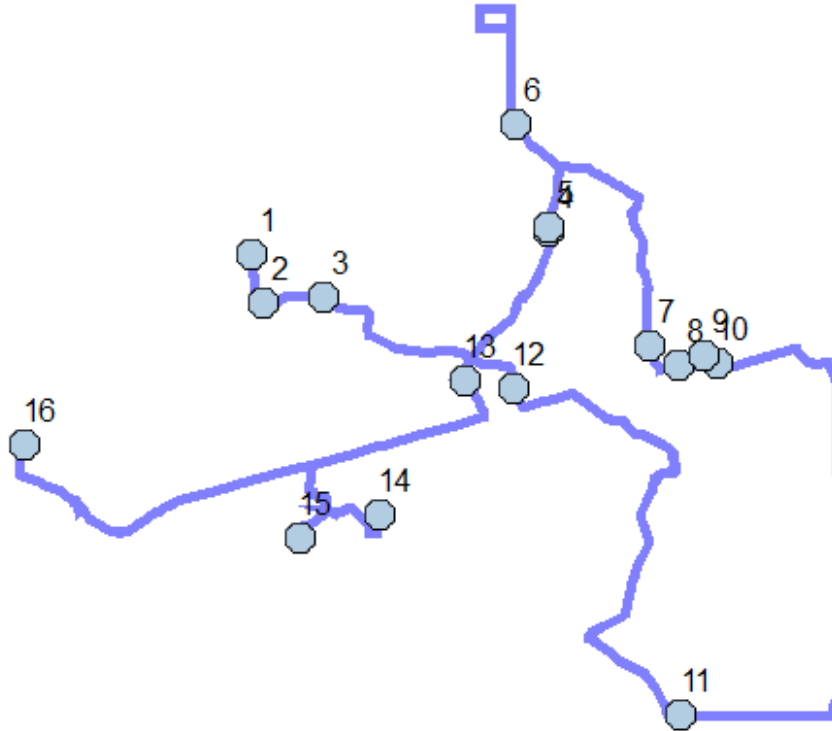
6/5/2023 - 6/30/2023

Driver:
Time: 1 hr 18 min
Students: 19 / 19

Vehicle:
Distance: 30.17 mi
Description:




Mon, Tue, Wed, Thu, Fri
Student Crossing <X>

Map



#1 - 6:45 AM - 427 Williford Rd

1 Pickup

-  Go south on WILLIFORD RD toward WASHBOARD RD 0.37 mi
-  Turn left on WASHBOARD RD 508 ft
-  Destination on the left




#2 - 6:46 AM - 255 Washboard Rd

1 Pickup

-  Continue east on WASHBOARD RD 0.55 mi
-  Destination on the left



#3 - 6:48 AM - 624 Washboard Ave

1 Pickup

-  Continue east on WASHBOARD RD 1.52 mi
-  Turn left on UPPER DONAHUE FERRY RD 1.32 mi
-  Destination on the right






#4 - 6:55 AM - 6195 Upper Donahue Ferry Rd / 6195 UPPER DONAHUE FERRY RD

3 Pickup

-  Continue north on UPPER DONAHUE FERRY RD 235 ft
-  Destination on the left

#5 - 6:55 AM - 6265 Donahue Ferry Rd

1 Pickup

-  Continue north on UPPER DONAHUE FERRY RD 0.54 mi
-  Turn left on FS RD 132 FS 1.35 mi
-  Turn left 0.43 mi
-  Turn right on FS RD 132 FS 1.27 mi
-  Destination on the right

#6 - 7:05 AM - 6698 Donahue Ferry Rd

2 Pickup

-  Continue southeast on FS RD 132 FS 0.51 mi
-  Continue on BRUSHY FORK RD 0.55 mi
-  Continue on BUSHEY FORK RD 0.19 mi
-  Turn right on RIFLE RANGE RD 1.35 mi
-  Destination on the left


#7 - 7:12 AM - 40 Rifle Range Rd

1 Pickup

-  Continue southeast on RIFLE RANGE RD 0.22 mi
-  Turn left on ESLER FIELD RD 0.17 mi
-  Destination on the right

#8 - 7:13 AM - 7292 Esler Field Rd, #F

1 Pickup

-  Continue east on ESLER FIELD RD 0.22 mi
-  Turn left 405 ft
-  Destination on the left

#9 - 7:13 AM - 7401 Esler Field Rd, #40

1 Pickup

-  Go back south 405 ft
-  Turn left on ESLER FIELD RD 226 ft

-  Turn left 0.18 mi
-  Destination on the right

#10 - 7:15 AM - 7409 Esler Field Rd, #9

1 Pickup

-  Continue south 103 ft
-  Turn left on ESLER FIELD RD 2.48 mi
-  Continue on BARRON CHAPEL RD 0.70 mi
-  Continue on GUNTER RD 0.88 mi
-  Turn right on CREDEUR RD 1.29 mi
-  Destination on the right





#11 - 7:25 AM - 16 Creduer Road

1 Pickup

-  Continue west on CREDEUR RD 0.12 mi
-  Turn right on PHILADELPHIA RD 1.01 mi
-  Turn right on LA HWY 28 E 0.37 mi
-  Turn left on LIBUSE CUTOFF RD 2.60 mi
-  Turn left on ESLER FIELD RD 0.44 mi
-  Turn right on DUNCAN RD 0.17 mi
-  Destination on the left

#12 - 7:37 AM - 47 Duncan Rd

1 Pickup

-  Continue northwest on DUNCAN RD 0.53 mi
-  Turn left on UPPER DONAHUE FERRY RD 0.17 mi
-  Turn left on FLOWERS RD 428 ft
-  Destination on the left









#13 - 7:39 AM - 203 Flowers Rd

1 Pickup

-  Continue southeast on FLOWERS RD 0.35 mi
-  Turn right on ESLER FIELD RD 1.53 mi
-  Turn left on DONAHUE FERRY RD 0.49 mi
-  Make sharp left on LONGSTREET DR 0.43 mi
-  Turn left on JEFFERSON DAVIS BL 0.12 mi
-  Turn right on HAMPTON DR 154 ft
-  Destination on the left










#14 - 7:47 AM - 104 Hampton Drive

1 Pickup

| | | |
|---|--|---------|
|  | Continue southeast on HAMPTON DR | 168 ft |
|  | Turn right at E HAMPTON DR to stay on HAMPTON DR | 0.15 mi |
|  | Turn right on MOSBY DR | 304 ft |
|  | Turn right on LONGSTREET DR | 0.50 mi |
|  | Turn left on DONAHUE FERRY RD | 0.37 mi |
|  | Make sharp left on YOUNG RD | 0.13 mi |
|  | Make U-turn and go back on YOUNG RD | 169 ft |
|  | Destination on the left | |

#15 - 7:51 AM - 28 Young Rd

2 Pickup

| | | |
|---|--|---------|
|  | Go northwest on YOUNG RD toward DONAHUE FERRY RD | 521 ft |
|  | Make sharp right on DONAHUE FERRY RD | 0.85 mi |
|  | Make sharp left on ESLER FIELD RD | 2.05 mi |
|  | Continue on BEAUREGARD RD | 0.11 mi |
|  | Turn left | 0.15 mi |
|  | Continue on TODD HOLLINGSWORTH RD | 0.49 mi |
|  | Turn right on PARDUE RD | 0.22 mi |
|  | Turn right on Tioga Elem Loading Unloading Zone | 280 ft |
|  | Destination on the right | |

#16 - 8:03 AM - Tioga Elementary School / 4310 Pardue Road

19 Dropoff

Run - TIOGA ELEM 006

6/5/2023 - 6/30/2023

Driver:

Vehicle:

Mon, Tue, Wed, Thu, Fri

Time: 46 min

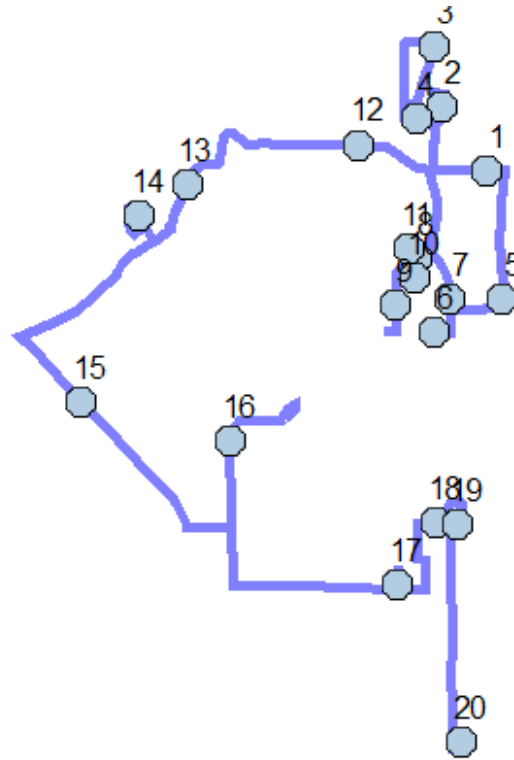
Distance: 14.67 mi

Student Crossing <X>

Students: 28 / 28




Description:

Map








#1 - 7:10 AM - 271 Hwy 1204 - At Gas Station Entrance

1 Pickup

-  Go west on LA HWY 1204 toward RAYNER DR 0.25 mi
-  Turn right on PINEBROOK TRACE RD 0.29 mi
-  Destination on the left




#2 - 7:12 AM - 6617 Pinebrook Trace / 6613 Pinebrook Trace

1 Pickup

-  Continue northwest on PINEBROOK TRACE RD 0.10 mi
-  Turn left on EASTBROOK TRACE RD 0.13 mi
-  Turn right on BIRCH TRACE RD 0.58 mi
-  Turn right on LONGLEAF TRACE RD 131 ft
-  Destination on the left







#3 - 7:15 AM - 6734 Longleaf Trace

1 Pickup

-  Continue southwest on LONGLEAF TRACE RD 0.32 mi
-  Turn left on BIRCH TRACE RD 0.12 mi
-  Destination on the right

#4 - 7:17 AM - 6613 Birch Trce

2 Pickup

-  Continue southeast on BIRCH TRACE RD 0.11 mi
-  Bear right on PINEBROOK TRACE RD 0.18 mi
-  Turn left on LA HWY 1204 0.33 mi
-  Turn right on LA HWY 165 0.58 mi
-  Turn right on BEESON DR 133 ft
-  Destination on the left






#5 - 7:20 AM - 5901 Monroe Hwy on Beeson Rd

1 Pickup

-  Continue west on BEESON DR 0.24 mi
-  Turn left on SHELTON DR 0.11 mi
-  Turn right on JAMES DR 399 ft
-  Destination on the left

#6 - 7:22 AM - 315 James Dr

1 Pickup

-  Continue west on JAMES DR 125 ft
-  Make U-turn and go back on JAMES DR 524 ft
-  Turn left on SHELTON DR 0.11 mi
-  Continue on BALL LP 232 ft
-  Destination on the left

#7 - 7:23 AM - 5903 Ball Loop

1 Pickup

-  Continue northwest on BALL LP 0.23 mi
-  Turn left on CLINES RD 396 ft
-  Destination on the left

#8 - 7:24 AM - 5920 Clines Rd

1 Pickup

-  Continue south on CLINES RD 0.38 mi
-  Turn right 272 ft

-  Make U-turn and go back 272 ft
-  Turn left on CLINES RD 0.11 mi
-  Destination on the left





#9 - 7:26 AM - 5813 Clines Rd

1 Pickup

-  Continue north on CLINES RD 0.21 mi
-  Turn right 416 ft
-  Destination on the left

#10 - 7:27 AM - 5900 Clines Rd, #1

1 Pickup

-  Continue northwest 379 ft
-  Turn right on CLINES RD 0.13 mi
-  Make sharp left on BALL LP and immediately turn left on BALL LOOP TRAIL RD 0.13 mi
-  Destination on the left

#11 - 7:29 AM - 6103 Ball Loop, #9

2 Pickup

-  Go back east on BALL LOOP TRAIL RD 511 ft
-  Turn left on BALL LP 0.37 mi
-  Turn left on LA HWY 1204 0.34 mi
-  Destination on the right




#12 - 7:32 AM - TRAILER PARK & LA HWY 1204 (E)

2 Pickup

-  Continue west on LA HWY 1204 0.97 mi
-  Destination on the left


#13 - 7:34 AM - 1405 LA-1204, #43

4 Pickup

-  Go southwest on LA HWY 1204 toward 2ND ST 0.31 mi
-  Turn right on CLARK CR 0.13 mi
-  Destination on the left

#14 - 7:35 AM - 6212 Clark Circle

1 Pickup

| | | |
|---|--------------------------------|---------|
|  | Continue southeast on CLARK CR | 0.35 mi |
|  | Turn right on LA HWY 1204 | 0.76 mi |
|  | Turn left on LA HWY 3225 | 0.41 mi |
|  | Destination on the right | |







#15 - 7:39 AM - LA HWY 3225 & HYLAND PARK DR (WNW) / HYLAND PARK DR & LA HWY 3225

1 Pickup

| | | |
|---|-----------------------------------|---------|
|  | Continue southeast on LA HWY 3225 | 0.74 mi |
|  | Turn left on MITCHELL DR | 0.20 mi |
|  | Turn left on OAKLANE RD | 0.39 mi |
|  | Destination on the right | |

#16 - 7:42 AM - OAKLANE RD & BARTHEL RD (SSE) / BARTHEL RD & OAKLANE RD

1 Pickup

| | | |
|---|---------------------------------------|---------|
|  | Continue north on OAKLANE RD | 0.11 mi |
|  | Turn right on STANFIELD LN | 0.14 mi |
|  | Continue on JESSICA LN | 0.15 mi |
|  | Turn left on COCKERHAM LN | 491 ft |
|  | Turn right on JESSICA LN | 370 ft |
|  | Continue on STANFIELD LN | 0.14 mi |
|  | Turn left on OAKLANE RD | 0.76 mi |
|  | Turn left on SINGER DR | 0.39 mi |
|  | Continue on JR HIGH RD | 0.12 mi |
|  | Continue on TIOGA RD | 0.24 mi |
|  | Turn left on ROSEBUD LN | 0.10 mi |
|  | Make U-turn and go back on ROSEBUD LN | 488 ft |
|  | Destination on the left | |

#17 - 7:50 AM - 4900 Rosebud Ln

4 Pickup

| | | |
|---|------------------------------|---------|
|  | Continue south on ROSEBUD LN | 65 ft |
|  | Turn left on TIOGA RD | 0.12 mi |
|  | Turn left on DAVIS DR | 0.13 mi |
|  | Turn left on MOSER DR | 0.21 mi |
|  | Turn right on CLIFTON DR | 475 ft |
|  | Destination on the left | |





#18 - 7:52 AM - 5110 Davis Drive

1 Pickup

-  Continue east on CLIFTON DR 74 ft
-  Turn left on DAVIS DR 0.24 mi
-  Continue on ADAMS RD 175 ft
-  Destination on the right

#19 - 7:53 AM - ADAMS RD & CONNIE DR (NNW)

1 Pickup

-  Continue south on ADAMS RD 0.32 mi
-  Continue on PARDUE RD 0.72 mi
-  Turn left on Tioga Elem Loading Unloading Zone 280 ft
-  Destination on the right

#20 - 7:56 AM - Tioga Elementary School / 4310 Pardue Road

28 Dropoff

Run - TIOGA ELEM

6/5/2023 - 6/30/2023

Driver:

Vehicle:

Mon, Tue, Wed, Thu, Fri

Time: 8 min

Distance: 3.48 mi

Student Crossing <X>

Students: 2 / 0







Description: SPED

Map



#1 - 7:34 AM - 400 Timber Trail

2 Pickup

- | | | |
|---|--|---------|
|  | Go east on TIMBER TRL toward LA HWY 165 | 0.13 mi |
|  | Turn right on LA HWY 165 | 2.09 mi |
|  | Turn right on TIOGA RD | 0.48 mi |
|  | Turn left on PARDUE RD | 0.72 mi |
|  | Turn left on Tioga Elem Loading Unloading Zone | 280 ft |
|  | Destination on the right | |

#2 - 7:42 AM - Tioga Elementary School / 4310 Pardue Road

Run - Tioga Junior High 001

6/5/2023 - 6/29/2023

Driver:

Vehicle:

Mon, Tue, Wed, Thu, Fri

Time: 27 min

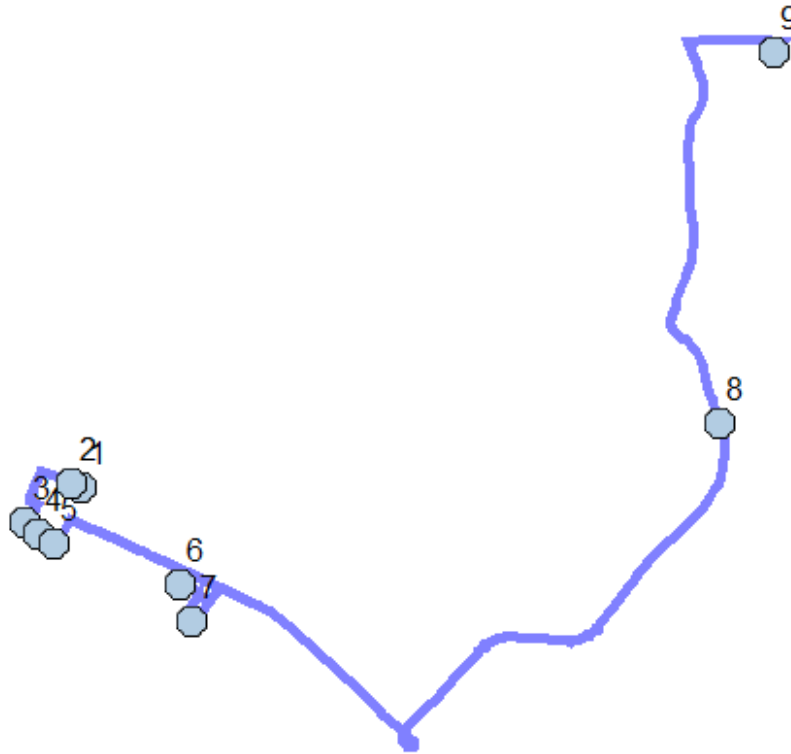
Distance: 12.53 mi

Student Crossing <X>

Students: 15 / 15



Description:

Map







#1 - 8:00 AM - OLD BOYCE RD & DEBBIE ST (NW) / Debbie St & Old Boyce Rd

1 Pickup

-  Go northwest on OLD BOYCE RD toward KAREN ST 414 ft
-  Destination on the right

#2 - 8:00 AM - OLD BOYCE RD & AUTUMN ORCHARD LP (E) / Autumn Orchard Lp & Karen St & Old Boyce Rd

4 Pickup

-  Continue northwest on OLD BOYCE RD 0.24 mi
-  Turn left on KARLA ST 0.23 mi
-  Turn left on N BOLTON AVE 337 ft
-  Turn right on ULSTER DR 0.16 mi
-  Destination on the right

#3 - 8:02 AM - ULSTER DR & SABINA DR (N) / Sabina Dr & Ulster Dr

2 Pickup

| | | |
|---|-----------------------------|---------|
|  | Continue south on ULSTER DR | 43 ft |
|  | Turn left on SABINA DR | 0.11 mi |
|  | Destination on the right | |

#4 - 8:03 AM - SABINA DR & TIPPERARY ST (WNW) / Sabina Dr & Tipperary St

3 Pickup

| | | |
|---|---------------------------------|---------|
|  | Continue southeast on SABINA DR | 0.14 mi |
|  | Destination on the right | |


#5 - 8:03 AM - SABINA DR & ROSCOMMON DR (W) / Roscommon Dr & Sabina Dr

2 Pickup

| | | |
|---|---------------------------------|---------|
|  | Continue southeast on SABINA DR | 43 ft |
|  | Turn left on ROSCOMMON DR | 0.22 mi |
|  | Turn right on N BOLTON AVE | 0.90 mi |
|  | Turn right on BEAM DR | 0.11 mi |
|  | Destination on the left | |












#6 - 8:06 AM - 1706 Beam Dr

1 Pickup

| | | |
|---|----------------------------------|---------|
|  | Continue southwest on BEAM DR | 59 ft |
|  | Turn right to stay on BEAM DR | 0.15 mi |
|  | Make sharp right on N BOLTON AVE | 0.26 mi |
|  | Turn right on DIXIE ST | 0.32 mi |
|  | Destination on the right | |

#7 - 8:08 AM - DIXIE ST & ENGLAND DR (NNE)

1 Pickup

| | | |
|---|---|---------|
|  | Go southwest on DIXIE ST toward ENGLAND DR | 43 ft |
|  | Turn right on ENGLAND DR | 459 ft |
|  | Turn right on INNIS DR | 0.19 mi |
|  | Turn right on INNIS DR and immediately turn right on INNIS DR | 458 ft |
|  | Turn left on DIXIE ST | 0.14 mi |
|  | Turn right on N BOLTON AVE | 1.65 mi |
|  | Continue on N BOLTON AV | 0.11 mi |
|  | Turn right on MACARTHUR DR | 1.30 mi |
|  | Continue on MONROE HWY | 0.46 mi |
|  | Continue on LA HWY 165 | 1.43 mi |
|  | Continue on LA HWY 3225 | 0.43 mi |



Destination on the right

#8 - 8:19 AM - 2201 Shreveport Hwy

1 Pickup



Continue north on LA HWY 3225

2.88 mi



Turn right on SINGER DR

0.56 mi



Continue on JR HIGH RD

0.11 mi



Turn right on TIOGA RD

433 ft



Destination on the right

#9 - 8:26 AM - Tioga Junior High School / 1150 Tioga Road

15 Dropoff

Run - Tioga Junior High 002

6/5/2023 - 6/29/2023

Driver: LACOMBE, BONICA S

Vehicle:

Mon, Tue, Wed, Thu, Fri

Time: 1 hr 13 min

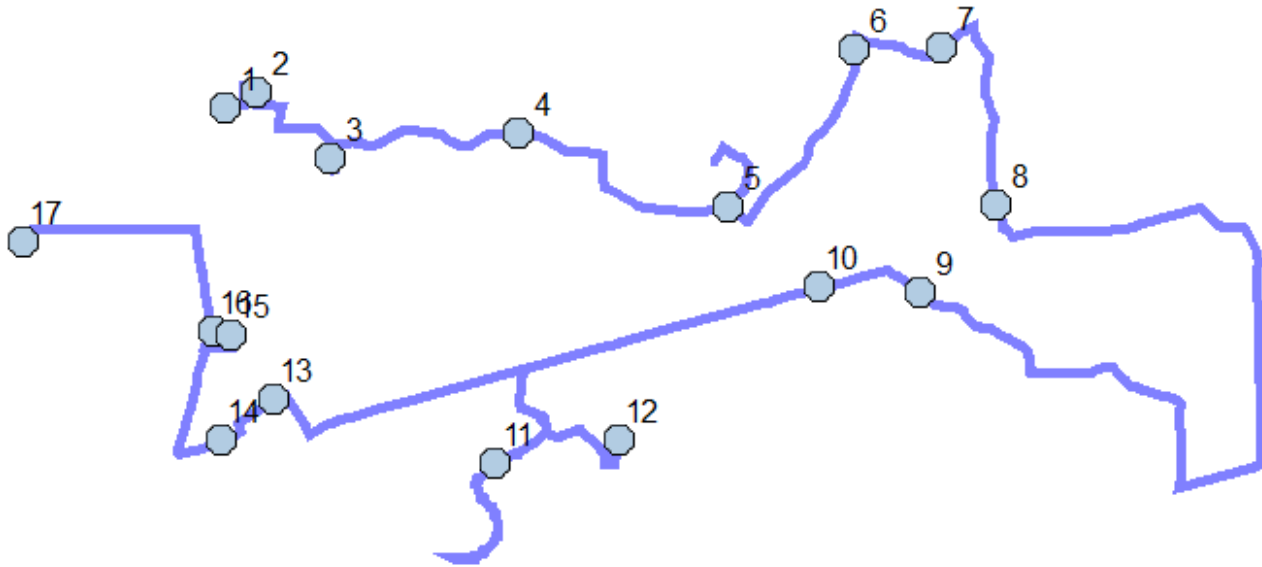
Distance: 27.91 mi

Student Crossing <X>

Students: 23 / 23







Description:

Map



#1 - 6:45 AM - 306 Powell Drive

2 Pickup

| | | |
|---|---|---------|
|  | Go east | 230 ft |
|  | Turn left and immediately turn right on POWELL DR | 490 ft |
|  | Turn left on CALLIE ST | 0.12 mi |
|  | Turn right on BEVERLY AV | 441 ft |
|  | Turn right on ANNE ST | 224 ft |
|  | Destination on the right | |





#2 - 6:46 AM - 329 Anne Street

1 Pickup

| | | |
|---|------------------------------|---------|
|  | Continue south on ANNE ST | 398 ft |
|  | Turn left on POWELL DR | 0.15 mi |
|  | Turn right on PARADISE RD | 0.13 mi |
|  | Turn left on WASHBOARD RD | 0.36 mi |
|  | Turn right on KIRKPATRICK RD | 0.11 mi |
|  | Destination on the left | |

#3 - 6:49 AM - 625 Kirkpatrick Rd

1 Pickup

| | | |
|---|---|---------|
|  | Continue south on KIRKPATRICK RD | 502 ft |
|  | Make U-turn and go back on KIRKPATRICK RD | 0.20 mi |
|  | Make sharp right on WASHBOARD RD | 1.23 mi |
|  | Destination on the right | |








#4 - 6:54 AM - 324 Washboard Rd

1 Pickup

| | | |
|---|-------------------------------|---------|
|  | Continue east on WASHBOARD RD | 1.54 mi |
|  | Turn left on PINEHILL DR | 109 ft |
|  | Destination on the left | |




#5 - 6:58 AM - 643 Washboard

1 Pickup

| | | |
|---|-------------------------------------|---------|
|  | Continue north on PINEHILL DR | 0.50 mi |
|  | Turn left | 0.11 mi |
|  | Make U-turn and go back | 0.11 mi |
|  | Turn right on PINEHILL DR | 0.52 mi |
|  | Turn left on WASHBOARD RD | 0.13 mi |
|  | Turn left on UPPER DONAHUE FERRY RD | 1.29 mi |
|  | Destination on the left | |

#6 - 7:07 AM - 6251 Upper Donahue Ferry Rd

1 Pickup

| | | |
|---|--|---------|
|  | Continue north on UPPER DONAHUE FERRY RD | 399 ft |
|  | Turn right on GRANDPIERRE RD | 0.56 mi |
|  | Destination on the right | |







#7 - 7:08 AM - GRANDPIERRE RD & MCKEITHEN LN (SW) / Grandpierre Rd & Mckeithen Ln

2 Pickup

| | | |
|---|--------------------------------------|---------|
|  | Continue northeast on GRANDPIERRE RD | 0.23 mi |
|  | Turn right on RIFLE RANGE RD | 1.14 mi |
|  | Destination on the left | |




#8 - 7:12 AM - 40 Rifle Range Rd

2 Pickup

-  Continue southeast on RIFLE RANGE RD 0.22 mi
-  Turn left on ESLER FIELD RD 2.98 mi
-  Turn right on LA HWY 28 E 0.52 mi
-  Turn right on WIGGINS RD 1.51 mi
-  Turn right on LIBUSE CUTOFF RD 0.91 mi
-  Destination on the right

#9 - 7:23 AM - 460 Libuse Cutoff Rd

1 Pickup

-  Continue northwest on LIBUSE CUTOFF RD 0.25 mi
-  Turn left on ESLER FIELD RD 0.43 mi
-  Destination on the right








#10 - 7:24 AM - ESLER FIELD RD & DUNCAN RD (ENE) / Duncan Rd & Esler Field Rd

2 Pickup

-  Continue west on ESLER FIELD RD 1.89 mi
-  Turn left on DONAHUE FERRY RD 0.85 mi
-  Destination on the right





#11 - 7:30 AM - DONAHUE FERRY RD & YOUNG RD (NNE) / Donahue Ferry Rd & Young Rd






1 Pickup

-  Continue southwest on DONAHUE FERRY RD 0.87 mi
-  Make sharp left on PINEHURST DR 503 ft
-  Turn left on PINEHURST DR and immediately turn right on DONAHUE FERRY RD 1.15 mi
-  Turn right on LONGSTREET DR 0.43 mi
-  Turn left on JEFFERSON DAVIS BL 0.12 mi
-  Turn right on HAMPTON DR 154 ft
-  Destination on the left

#12 - 7:40 AM - 104 Hampton Drive


1 Pickup

-  Continue southeast on HAMPTON DR 168 ft
-  Turn right at E HAMPTON DR to stay on HAMPTON DR 0.15 mi
-  Turn right on MOSBY DR 304 ft
-  Turn right on LONGSTREET DR 0.50 mi

| | | |
|---|--------------------------------------|---------|
|  | Make sharp right on DONAHUE FERRY RD | 0.49 mi |
|  | Make sharp left on ESLER FIELD RD | 1.38 mi |
|  | Turn right on 9TH ST | 0.29 mi |
|  | Turn left on E ST | 400 ft |
|  | Destination on the right | |








#13 - 7:48 AM - E ST & 6th St (NE) / 6th St & E ST

3 Pickup

| | | |
|---|----------------------------|---------|
|  | Continue southwest on E ST | 0.28 mi |
|  | Turn left on 3RD ST | 268 ft |
|  | Turn right on F ST | 0.13 mi |
|  | Destination on the right | |

#14 - 7:50 AM - CAMP BEAUREGARD / 6145 Esler Field Road

1 Pickup

| | | |
|---|--------------------------------------|---------|
|  | Continue west on F ST | 334 ft |
|  | Continue on ESLER FIELD RD | 0.22 mi |
|  | Turn right to stay on ESLER FIELD RD | 130 ft |
|  | Bear right on LA HWY 165 | 0.66 mi |
|  | Turn right on MONROE ST | 0.16 mi |
|  | Bear left on YORK ST | 372 ft |
|  | Destination on the right | |

#15 - 7:52 AM - 4316 York St / 4313 York St

2 Pickup

| | | |
|---|---------------------------|--------|
|  | Continue north on YORK ST | 198 ft |
|  | Bear left on RAMONA DR | 498 ft |
|  | Destination on the right | |

#16 - 7:53 AM - 4311 Ramona Dr.

1 Pickup

| | | |
|---|--------------------------|---------|
|  | Go south on RAMONA DR | 440 ft |
|  | Turn right on MONROE ST | 264 ft |
|  | Turn right on LA HWY 165 | 0.73 mi |
|  | Turn left on PARADISE RD | 62 ft |
|  | Continue on TIOGA RD | 0.96 mi |
|  | Continue on JR HIGH RD | 86 ft |
|  | Turn left on TIOGA RD | 433 ft |









Destination on the right

#17 - 7:57 AM - Tioga Junior High School / 1150 Tioga Road

23 Dropoff










#3 - 7:00 AM - EDGEWOOD DR & IVY LN (NW)

1 Pickup

| | | |
|---|---|---------|
|  | Continue south on EDGEWOOD DR | 0.29 mi |
|  | Turn right on Pineville Jr Loading Unloading Zone | 478 ft |
|  | Turn left on EDGEWOOD DR | 0.53 mi |
|  | Turn right on DONAHUE FERRY RD | 0.41 mi |
|  | Bear left on PEARCE RD | 426 ft |
|  | Destination on the right | |

#4 - 7:05 AM - PEARCE RD & WYSTERIA LN (SSE)

1 Pickup

| | | |
|---|--|---------|
|  | Continue north on PEARCE RD | 0.16 mi |
|  | Turn left at CLOVERDALE DR to stay on PEARCE RD | 0.19 mi |
|  | Turn left on NEAL DR | 0.18 mi |
|  | Turn right to stay on NEAL DR | 0.26 mi |
|  | Turn right on PEARCE RD | 0.19 mi |
|  | Turn right at CLOVERDALE DR to stay on PEARCE RD | 0.24 mi |
|  | Bear right on DONAHUE FERRY RD | 0.41 mi |
|  | Turn right on EDGEWOOD DR | 0.12 mi |
|  | Destination on the right | |









#5 - 7:11 AM - 728 Edgewood Drive

2 Pickup

| | | |
|---|--------------------------|---------|
|  | Go west on EDGEWOOD DR | 0.26 mi |
|  | Destination on the right | |

#6 - 7:12 AM - EDGEWOOD DR & HILLS RD (ENE) / Edgewood Dr & Hills Rd

1 Pickup

| | | |
|---|--|---------|
|  | Go west on EDGEWOOD DR toward HILLS RD | 466 ft |
|  | Turn right on COTTINGHAM EXPRESSWAY | 0.64 mi |
|  | Turn right on LA HWY 165 | 2.08 mi |
|  | Turn left on PARADISE RD | 62 ft |
|  | Continue on TIOGA RD | 0.96 mi |
|  | Continue on JR HIGH RD | 86 ft |
|  | Turn left on TIOGA RD | 433 ft |
|  | Destination on the right | |

#7 - 7:19 AM - Tioga Junior High School / 1150 Tioga Road

7 Dropoff

Run - Tioga Junior High 004

6/5/2023 - 6/29/2023

Driver: BONNETTE, ROSE C

Vehicle:

Mon, Tue, Wed, Thu, Fri

Time: 56 min

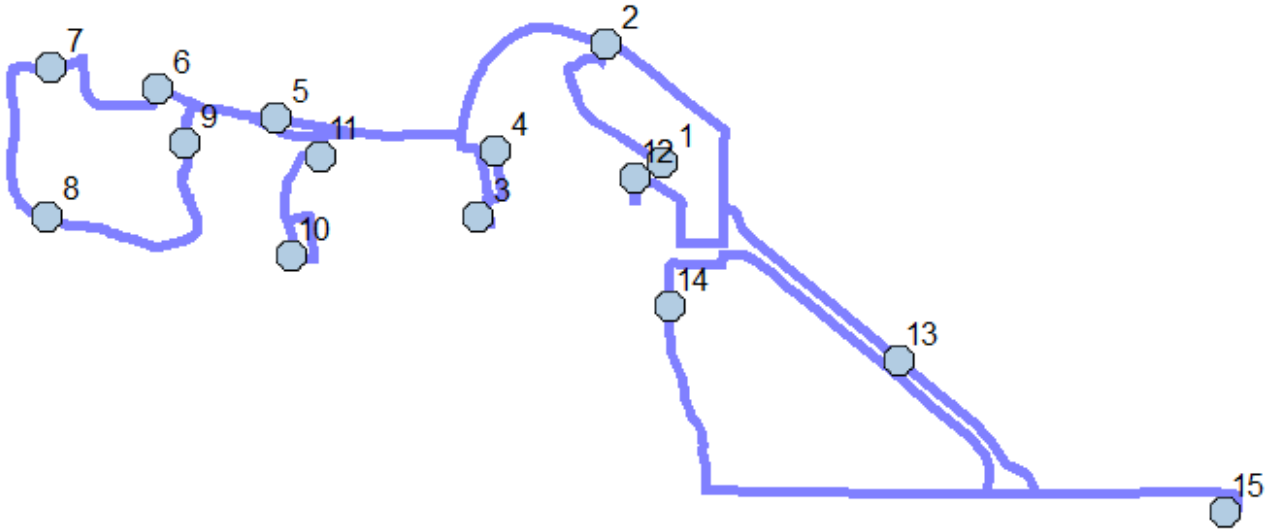
Distance: 21.54 mi

Student Crossing <X>

Students: 18 / 18

Description:

Map



#1 - 6:57 AM - 320 Austin Dr

1 Pickup

-  Continue northwest on AUSTIN 0.63 mi
-  Turn right on AURORA DR 0.16 mi
-  Turn left on ARLINGTON 359 ft
-  Destination on the right







#2 - 7:00 AM - ARLINGTON & LA HWY 3225 (S)

1 Pickup

-  Continue north on ARLINGTON 43 ft
-  Turn left on LA HWY 3225 0.95 mi
-  Continue on TITLEIST DR 0.12 mi
-  Turn right on WEST MEDALIST DR 0.31 mi
-  Destination on the right








#3 - 7:03 AM - WEST MEDALIST DR & RIDGEMONT DR (N) / RIDGEMONT DR & WEST MEDALIST DR

1 Pickup

-  Continue south on WEST MEDALIST DR 43 ft
-  Turn left on RIDGEMONT DR 242 ft
-  Turn right to stay on RIDGEMONT DR 384 ft
-  Turn right on WEST MEDALIST DR 0.32 mi
-  Turn right on TITLEIST DR 403 ft
-  Destination on the right

#4 - 7:05 AM - TITLEIST DR & EAST MEDALIST RD (W) / EAST MEDALIST RD & TITLEIST DR

1 Pickup

-  Continue east on TITLEIST DR 43 ft
-  Turn right on EAST MEDALIST RD 0.20 mi
-  Turn right on CHAMPIONS WAY RD 360 ft
-  Turn right on WEST MEDALIST DR 0.22 mi
-  Turn left on TITLEIST DR 0.12 mi
-  Turn left on LA HWY 71 N 0.82 mi
-  Destination on the right

#5 - 7:09 AM - 8518 Hwy 71 North

1 Pickup

-  Continue west on LA HWY 71 N 0.54 mi
-  Turn left on LITTLE JOHN LN 43 ft
-  Destination on the right

#6 - 7:10 AM - LITTLE JOHN LN & LA HWY 71 N (SW) / LA HWY 71 N & LITTLE JOHN LN

1 Pickup

-  Continue northwest on LITTLE JOHN LN 0.54 mi
-  Make sharp left on SHERWOOD DR 0.15 mi
-  Destination on the right

#7 - 7:11 AM - 10 Robin Hood Road

1 Pickup

-  Continue south on SHERWOOD DR 0.91 mi
-  Destination on the left








#8 - 7:14 AM - 215 Sherwood Drive

1 Pickup

-  Continue northeast on SHERWOOD DR 1.10 mi
-  Destination on the right



#9 - 7:16 AM - SHERWOOD DR & KING RICHARD RD (SSE) / KING RICHARD RD & SHERWOOD DR

1 Pickup

-  Continue north on SHERWOOD DR 0.19 mi
-  Turn right on LA HWY 71 N 0.27 mi
-  Turn right on OLD US 71 HW 0.33 mi
-  Turn right on COUNTRY CLUB DR 469 ft
-  Turn right to stay on COUNTRY CLUB DR 0.40 mi
-  Continue on RIDGEMONT DR 0.16 mi
-  Destination on the right










#10 - 7:20 AM - RIDGEMONT DR & TOPAZ ST (NNW)

1 Pickup

-  Continue south on RIDGEMONT DR 43 ft
-  Turn left on TOPAZ ST 495 ft
-  Turn left on RIDGEMONT DR 0.19 mi
-  Turn left to stay on RIDGEMONT DR 480 ft
-  Turn right on COUNTRY CLUB DR 0.39 mi
-  Destination on the right


#11 - 7:24 AM - COUNTRY CLUB DR & (WSW) / & COUNTRY CLUB DR

4 Pickup

-  Go east on COUNTRY CLUB DR 43 ft
-  Turn left to stay on COUNTRY CLUB DR 469 ft
-  Turn right on OLD US 71 HW 0.14 mi
-  Bear right on LA HWY 71 N 0.48 mi
-  Turn left on LA HWY 3225 1.60 mi
-  Turn right on ATES RD 0.50 mi
-  Turn right on BROOKSIE LN 0.18 mi
-  Turn right on LYNELL RD 0.61 mi
-  Destination on the left

#12 - 7:32 AM - 212 Lynell Lane

1 Pickup

| | | |
|---|----------------------------|---------|
|  | Go southeast on LYNELL RD | 0.41 mi |
|  | Turn left on BROOKSIE LN | 0.18 mi |
|  | Turn left on ATES RD | 0.17 mi |
|  | Turn right on SERVICE RD E | 1.06 mi |
|  | Destination on the right | |








#13 - 7:37 AM - 5400 Service Road East

2 Pickup

| | | |
|---|------------------------------------|---------|
|  | Continue southeast on SERVICE RD E | 0.85 mi |
|  | Turn right on HICKORY HILL RD | 1.45 mi |
|  | Turn right on ATES RD | 0.84 mi |
|  | Destination on the right | |

#14 - 7:45 AM - ATES RD & MOSS RIDGE RD (SSE) / Ates Rd & Moss Ridge Rd

1 Pickup

| | | |
|---|-------------------------------|---------|
|  | Continue northeast on ATES RD | 0.45 mi |
|  | Turn right on PENTECOSTAL WAY | 1.65 mi |
|  | Turn left on HICKORY HILL RD | 0.45 mi |
|  | Continue on SINGER DR | 0.56 mi |
|  | Continue on JR HIGH RD | 0.11 mi |
|  | Turn right on TIOGA RD | 433 ft |
|  | Destination on the right | |

#15 - 7:54 AM - Tioga Junior High School / 1150 Tioga Road

18 Dropoff

Run - Tioga Junior High 005

6/5/2023 - 6/29/2023

Driver: GENTRY, JENNIFER

Vehicle:

Mon, Tue, Wed, Thu, Fri

Time: 37 min

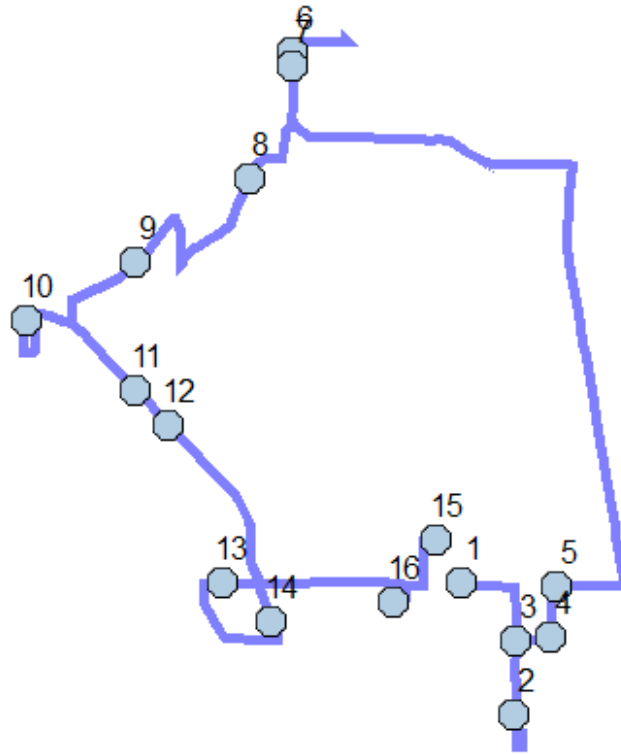
Distance: 13.34 mi

Student Crossing <X>

Students: 19 / 19





Description:

Map







#1 - 6:49 AM - 4900 Rosebud Ln

3 Pickup

-  Go south on ROSEBUD LN toward TIOGA RD 65 ft
-  Turn left on TIOGA RD 0.24 mi
-  Turn right on PARDUE RD 0.58 mi
-  Destination on the right

#2 - 6:52 AM - PARDUE RD & AMASON RD (NNW) / AMASON RD & PARDUE RD

1 Pickup

-  Continue south on PARDUE RD 0.14 mi
-  Turn left on Tioga Elem Loading Unloading Zone 0.11 mi
-  Turn right on PARDUE RD 0.41 mi
-  Destination on the right

#3 - 6:55 AM - PARDUE RD & JANNA DR (SSE) / HINES LN & JANNA DR & PARDUE RD

1 Pickup

-  Continue north on PARDUE RD 43 ft
-  Turn right on JANNA DR 0.16 mi
-  Turn left on TULLOS DR 55 ft
-  Destination on the left










#4 - 6:55 AM - 4703 Tullos Drive

1 Pickup

-  Continue north on TULLOS DR 0.23 mi
-  Turn right on TIOGA RD 153 ft
-  Destination on the right

#5 - 6:56 AM - 221 Tioga Rd

1 Pickup

-  Continue east on TIOGA RD 0.29 mi
-  Continue on PARADISE RD 62 ft
-  Turn left on LA HWY 165 1.92 mi
-  Turn left on LA HWY 1204 1.31 mi
-  Turn right on SPRINGHILL RD 0.38 mi
-  Turn right on CARDINAL LN 0.23 mi
-  Turn right to stay on CARDINAL LN 0.26 mi
-  Turn left on SPRINGHILL RD 274 ft
-  Destination on the left

#6 - 7:07 AM - 6512 Springhill Rd

1 Pickup

-  Continue south on SPRINGHILL RD 326 ft
-  Destination on the right

#7 - 7:07 AM - SPRINGHILL RD & ORIOLE LN (NNW) / ORIOLE LN & SPRINGHILL RD

1 Pickup

-  Continue south on SPRINGHILL RD 0.27 mi
-  Turn right on LA HWY 1204 0.37 mi
-  Destination on the left

#8 - 7:09 AM - 1405 LA-1204, #43


2 Pickup

-  Continue southwest on LA HWY 1204 0.52 mi

-  Make sharp right on BIRKLAND DR 0.49 mi
-  Destination on the right


#9 - 7:12 AM - 1746 Birkland Dr

1 Pickup

-  Continue southwest on BIRKLAND DR 0.34 mi
-  Turn left on DONNA DR 0.11 mi
-  Make sharp right on LA HWY 3225 0.19 mi
-  Turn left on BONNIE LP 264 ft
-  Destination on the right

#10 - 7:14 AM - BONNIE LP & NELL ST (N) / Bonnie Lp & Nell St

1 Pickup

-  Continue south on BONNIE LP 43 ft
-  Turn right at NELL ST to stay on BONNIE LP 0.19 mi
-  Turn left on NELL ST 0.15 mi
-  Turn right on BONNIE LP 307 ft
-  Turn right on LA HWY 3225 0.61 mi
-  Destination on the right




#11 - 7:17 AM - LA HWY 3225 & ALPINE DR (WNW) / ALPINE DR & LA HWY 3225

1 Pickup

-  Continue southeast on LA HWY 3225 0.22 mi
-  Destination on the right

#12 - 7:17 AM - LA HWY 3225 & DUPREE RD (WNW) / DUPREE RD & LA HWY 3225

1 Pickup

-  Go southeast on LA HWY 3225 toward DUPREE RD 0.85 mi
-  Turn right on HICKORY HILL RD 0.16 mi
-  Destination on the right

#13 - 7:19 AM - 1524 Hickory Hill Rd, #B

2 Pickup

-  Continue west on HICKORY HILL RD 435 ft
-  Turn left on SERVICE RD E 3 ft
-  Continue on HANDLEY LOOP EXD 0.26 mi
-  Bear left on HANDLEY LP E 0.25 mi
-  Turn left on LA HWY 3225 445 ft



Destination on the left

#14 - 7:22 AM - 4819 Shreveport Hwy

1 Pickup



Continue north on LA HWY 3225

0.18 mi



Turn right on SINGER DR

0.56 mi



Continue on JR HIGH RD

0.12 mi



Continue on TIOGA RD

351 ft



Turn left on WALL LN

0.20 mi



Turn right on MARY DR

322 ft



Destination on the left

#15 - 7:25 AM - 722 Mary Lane

1 Pickup



Continue east on MARY DR

67 ft



Make U-turn and go back on MARY DR

388 ft



Turn left on WALL LN

0.20 mi



Turn right on TIOGA RD

351 ft



Continue on JR HIGH RD

86 ft



Turn left on TIOGA RD

433 ft



Destination on the right

#16 - 7:27 AM - Tioga Junior High School / 1150 Tioga Road

19 Dropoff

Run - Tioga Junior High 006

6/5/2023 - 6/29/2023

Driver: HEBRON, KINDRA

Vehicle:

Mon, Tue, Wed, Thu, Fri

Time: 54 min

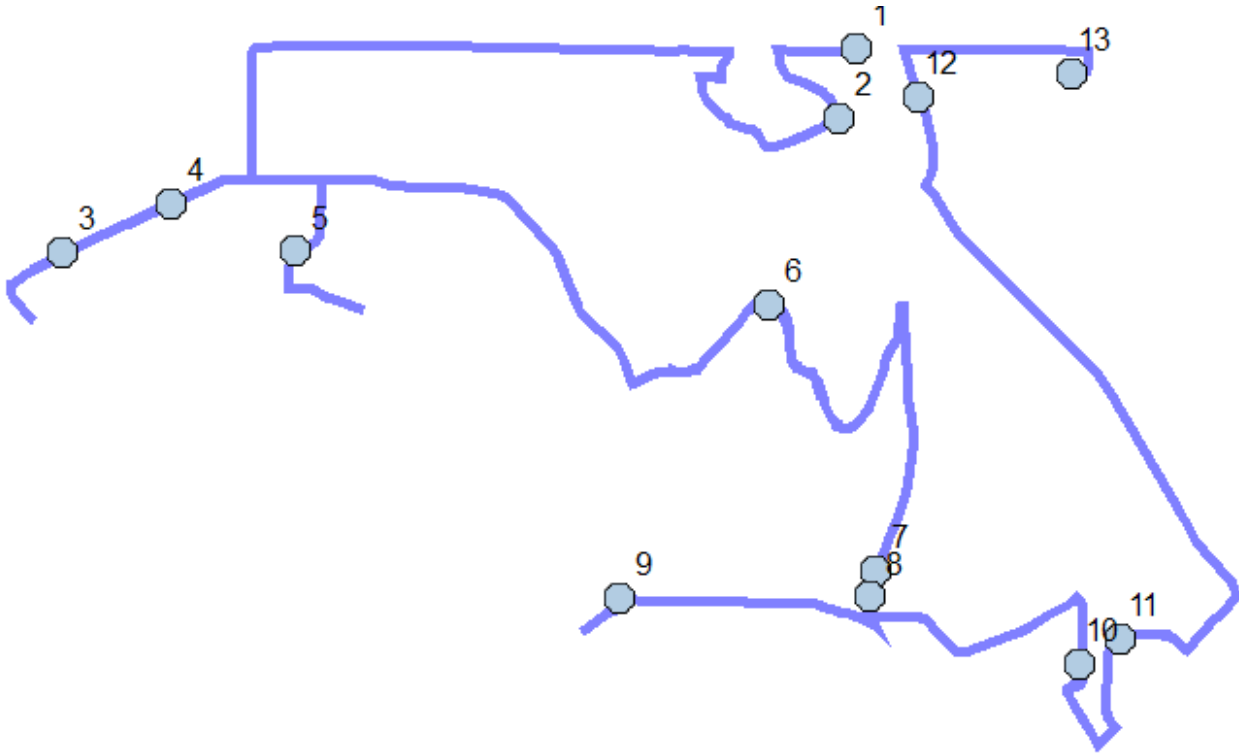
Distance: 19.78 mi

Student Crossing <X>




Students: 11 / 11

Description:

Map













#1 - 6:58 AM - 1524 Hickory Hill Rd, #B

-  Go west on HICKORY HILL RD toward SERVICE RD E 0.28 mi
-  Turn left on HANDLEY LP 0.35 mi
-  Destination on the right

#2 - 7:00 AM - HANDLEY LP & HANDLEY LP W (NW)

1 Pickup

-  Continue southeast on HANDLEY LP 43 ft
-  Make sharp right to stay on HANDLEY LP 0.28 mi
-  Bear right on ALABAMA DR 0.37 mi
-  Turn right on GEORGIA DR 381 ft
-  Turn left on REBEL DR 0.10 mi
-  Turn left on HICKORY HILL RD 2.17 mi
-  Turn right on RIGOLETTE RD 0.96 mi
-  Turn left on BOWERS BRANCH RD 0.16 mi
-  Make U-turn and go back on BOWERS BRANCH RD 0.16 mi
-  Turn right on RIGOLETTE RD 0.22 mi



Destination on the left

#3 - 7:13 AM - 4350 Rigolette Rd

1 Pickup



Continue northeast on RIGOLETTE RD

0.42 mi



Destination on the right

#4 - 7:14 AM - 4019 Rigolette Rd

1 Pickup



Continue east on RIGOLETTE RD

0.56 mi



Turn right on LACROIX RD

0.44 mi



Turn left to stay on LACROIX RD

0.29 mi



Make U-turn and go back on LACROIX RD

0.29 mi



Turn right to stay on LACROIX RD

0.14 mi



Destination on the left

#5 - 7:19 AM - 152 Lacroix Rd

1 Pickup



Continue north on LACROIX RD

0.30 mi



Turn right on RIGOLETTE RD

1.49 mi



Turn left on RIDGEVIEW DR

0.60 mi



Turn right on SOUTH LP

186 ft



Destination on the right

#6 - 7:26 AM - 3756 South Loop

1 Pickup



Go southeast on SOUTH LP

0.35 mi



Continue on LAFAYETTE DR

0.72 mi



Turn right on LA HWY 3225

0.97 mi



Destination on the right

#7 - 7:31 AM - LA HWY 3225 & STAFFORD ST (N)

1 Pickup



Continue south on LA HWY 3225

520 ft



Destination on the right









#8 - 7:31 AM - 2715 Shreveport Hwy

1 Pickup

| | | |
|---|----------------------------------|---------|
|  | Continue south on LA HWY 3225 | 0.11 mi |
|  | Make sharp right on RIGOLETTE RD | 0.52 mi |
|  | Continue on NEW LIGHT CHURCH RD | 0.42 mi |
|  | Destination on the right | |

#9 - 7:34 AM - NEW LIGHT CHURCH RD & FIELDS RD (ENE) / FIELDS RD & NEW LIGHT CHURCH RD

2 Pickup

| | | |
|---|---|---------|
|  | Go west on NEW LIGHT CHURCH RD toward FIELDS RD | 43 ft |
|  | Turn left on FIELDS RD | 0.19 mi |
|  | Make U-turn and go back on FIELDS RD | 0.19 mi |
|  | Turn right on NEW LIGHT CHURCH RD | 0.42 mi |
|  | Continue on RIGOLETTE RD | 0.52 mi |
|  | Make sharp left on LA HWY 3225 | 229 ft |
|  | Make sharp right on MARYHILL RD | 0.83 mi |
|  | Turn right on MYLAND DR | 0.25 mi |
|  | Destination on the right | |

#10 - 7:41 AM - 2454 Myland Dr

1 Pickup

| | | |
|---|---------------------------------|---------|
|  | Continue southwest on MYLAND DR | 0.11 mi |
|  | Continue on N PARK DR | 0.23 mi |
|  | Turn left on LA HWY 165 | 472 ft |
|  | Turn left on LINDA DR | 0.34 mi |
|  | Destination on the right | |

#11 - 7:44 AM - 2422 Linda Drive, Pineville, LA 71360

1 Pickup

| | | |
|---|------------------------------------|---------|
|  | Continue east on LINDA DR | 0.26 mi |
|  | Turn left on LA HWY 165 | 0.27 mi |
|  | Turn left on COTTINGHAM EXPRESSWAY | 1.86 mi |
|  | Turn right on LA HWY 3225 | 0.32 mi |
|  | Destination on the left | |

#12 - 7:49 AM - 4819 Shreveport Hwy

| | | |
|---|-------------------------------|---------|
|  | Continue north on LA HWY 3225 | 0.18 mi |
|  | Turn right on SINGER DR | 0.56 mi |
|  | Continue on JR HIGH RD | 0.11 mi |
|  | Turn right on TIOGA RD | 433 ft |



Destination on the right

#13 - 7:52 AM - Tioga Junior High School / 1150 Tioga Road

11 Dropoff

Run - Tioga Junior High 007

6/5/2023 - 6/29/2023

Driver:

Vehicle:

Mon, Tue, Wed, Thu, Fri

Time: 41 min

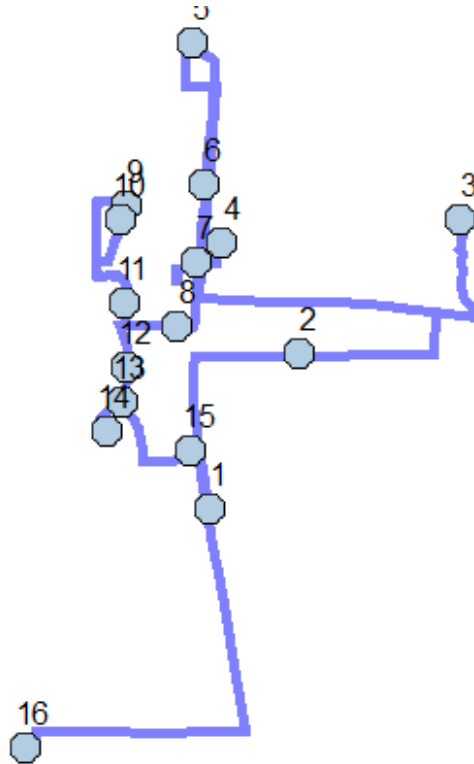
Distance: 14.35 mi

Student Crossing <X>

Students: 18 / 18





Description:

Map











#1 - 6:38 AM - Morgan St @ LA 165 / 5704 Monroe Hwy

1 Pickup

-  Go west on MORGAN RD toward LA HWY 165 7 ft
-  Turn right on LA HWY 165 0.72 mi
-  Turn right on DANIELS RD 0.50 mi
-  Destination on the left











#2 - 6:41 AM - 377 Daniels Rd

1 Pickup

-  Go east on DANIELS RD toward GRANT DR 0.63 mi
-  Turn left on PARADISE RD 0.20 mi
-  Turn right on CAMP LIVINGSTON RD 0.20 mi
-  Turn left on BURMA RD 0.35 mi
-  Turn right on HONEYSUCKLE LN 71 ft
-  Bear left on HOLLINGSWORTH RD 0.17 mi
-  Make U-turn and go back on HOLLINGSWORTH RD 235 ft
-  Destination on the right








#3 - 6:47 AM - 116 Hollingsworth Road

1 Pickup

| | | |
|---|--|---------|
|  | Go south on HOLLINGSWORTH RD toward HONEYSUCKLE LN | 0.13 mi |
|  | Bear right on HONEYSUCKLE LN | 71 ft |
|  | Turn left on BURMA RD | 0.35 mi |
|  | Turn right on CAMP LIVINGSTON RD | 1.32 mi |
|  | Turn right on LA HWY 165 | 0.16 mi |
|  | Turn right on EVERGREEN CT | 369 ft |
|  | Turn left on DOGWOOD CT | 0.12 mi |
|  | Continue to stay on DOGWOOD CT | 111 ft |
|  | Turn right to stay on DOGWOOD CT | 31 ft |
|  | Destination on the left | |




#4 - 6:54 AM - 6518 Dogwood Ct

1 Pickup

| | | |
|---|--------------------------------|---------|
|  | Continue south on DOGWOOD CT | 0.11 mi |
|  | Turn right on EVERGREEN CT | 369 ft |
|  | Turn right on LA HWY 165 | 0.83 mi |
|  | Turn left on ROBERTSON RD | 0.14 mi |
|  | Turn right on OAK RUN TRAIL RD | 0.21 mi |
|  | Turn right on KITCHEN CREEK RD | 172 ft |
|  | Destination on the right | |






#5 - 6:57 AM - 128 Kitchen Creek Road



1 Pickup

| | | |
|---|--|---------|
|  | Go southeast on KITCHEN CREEK RD toward LA HWY 165 | 0.13 mi |
|  | Turn right on LA HWY 165 | 0.58 mi |
|  | Destination on the right | |

#6 - 6:58 AM - LA HWY 165 & TALL TIMBERS LN (NNW) / La Hwy 165 & Tall Timbers Ln







1 Pickup

| | | |
|---|---|---------|
|  | Continue south on LA HWY 165 | 0.53 mi |
|  | Make U-turn at CAMP LIVINGSTON RD and go back on LA HWY 165 | 0.18 mi |
|  | Turn left on EVERGREEN CT | 73 ft |
|  | Continue on COACH RD | 0.12 mi |
|  | Turn left on SUREY LN | 217 ft |

| | | |
|---|--------------------------------|---------|
|  | Turn right to stay on SUREY LN | 404 ft |
|  | Turn right on COACH RD | 0.11 mi |
|  | Destination on the right | |

#7 - 7:01 AM - COACH RD & LA HWY 165 (WSW) / COACH RD & EVERGREEN CT & LA HWY 165

1 Pickup

| | | |
|---|--|---------|
|  | Continue east on COACH RD | 43 ft |
|  | Continue on EVERGREEN CT | 73 ft |
|  | Turn left on LA HWY 165 | 362 ft |
|  | Make U-turn at BENTON RD and go back on LA HWY 165 | 0.38 mi |
|  | Turn right on LA HWY 1204 | 397 ft |
|  | Destination on the left | |

#8 - 7:02 AM - 271 Hwy 1204 - At Gas Station Entrance

1 Pickup

| | | |
|---|----------------------------------|---------|
|  | Continue west on LA HWY 1204 | 0.25 mi |
|  | Turn right on PINEBROOK TRACE RD | 0.18 mi |
|  | Bear left on BIRCH TRACE RD | 0.65 mi |
|  | Turn right on LONGLEAF TRACE RD | 131 ft |
|  | Destination on the left | |





#9 - 7:06 AM - 6734 Longleaf Trace

2 Pickup

| | | |
|---|-------------------------------------|--------|
|  | Continue south on LONGLEAF TRACE RD | 366 ft |
|  | Destination on the left | |



#10 - 7:06 AM - 6712 Longleaf Trace

2 Pickup

| | | |
|---|---|---------|
|  | Continue southwest on LONGLEAF TRACE RD | 0.25 mi |
|  | Turn left on BIRCH TRACE RD | 0.23 mi |
|  | Bear right on PINEBROOK TRACE RD | 411 ft |
|  | Destination on the left | |

#11 - 7:08 AM - 1506 Pinebrook Trace / 5501 Pinebrook Trace

1 Pickup

| | | |
|---|--|---------|
|  | Continue south on PINEBROOK TRACE RD | 0.10 mi |
|  | Turn right on LA HWY 1204 and immediately turn left on BALL LP | 0.23 mi |



Destination on the right

#12 - 7:10 AM - 6203 Ball Loop

1 Pickup



Go south on BALL LP toward BALL LOOP TRAIL RD

0.17 mi



Destination on the left

#13 - 7:10 AM - BALL LP & BALL LOOP TRAIL RD (SSE) / Ball Loop Trail Rd & Ball Lp

1 Pickup



Go south on BALL LP toward CLINES RD

110 ft



Make sharp right on CLINES RD

0.13 mi



Turn left

415 ft



Destination on the left

#14 - 7:11 AM - 5900 Clines Road

2 Pickup



Continue northwest

381 ft



Turn right on CLINES RD

0.13 mi



Turn right on BALL LP

0.27 mi



Turn left on BEESON DR

0.25 mi



Destination on the left

#15 - 7:14 AM - 5901 Monroe Hwy

1 Pickup



Continue east on BEESON DR

128 ft



Turn right on LA HWY 165

1.33 mi



Turn right on TIOGA RD

0.96 mi



Continue on JR HIGH RD

86 ft



Turn left on TIOGA RD

433 ft



Destination on the right

#16 - 7:19 AM - Tioga Junior High School / 1150 Tioga Road

18 Dropoff

Run - BRAME MIDDLE 1

6/5/2023 - 6/29/2023

Driver: SMITH, RAYNELL N

Vehicle:

Mon, Tue, Wed, Thu, Fri

Time: 35 min

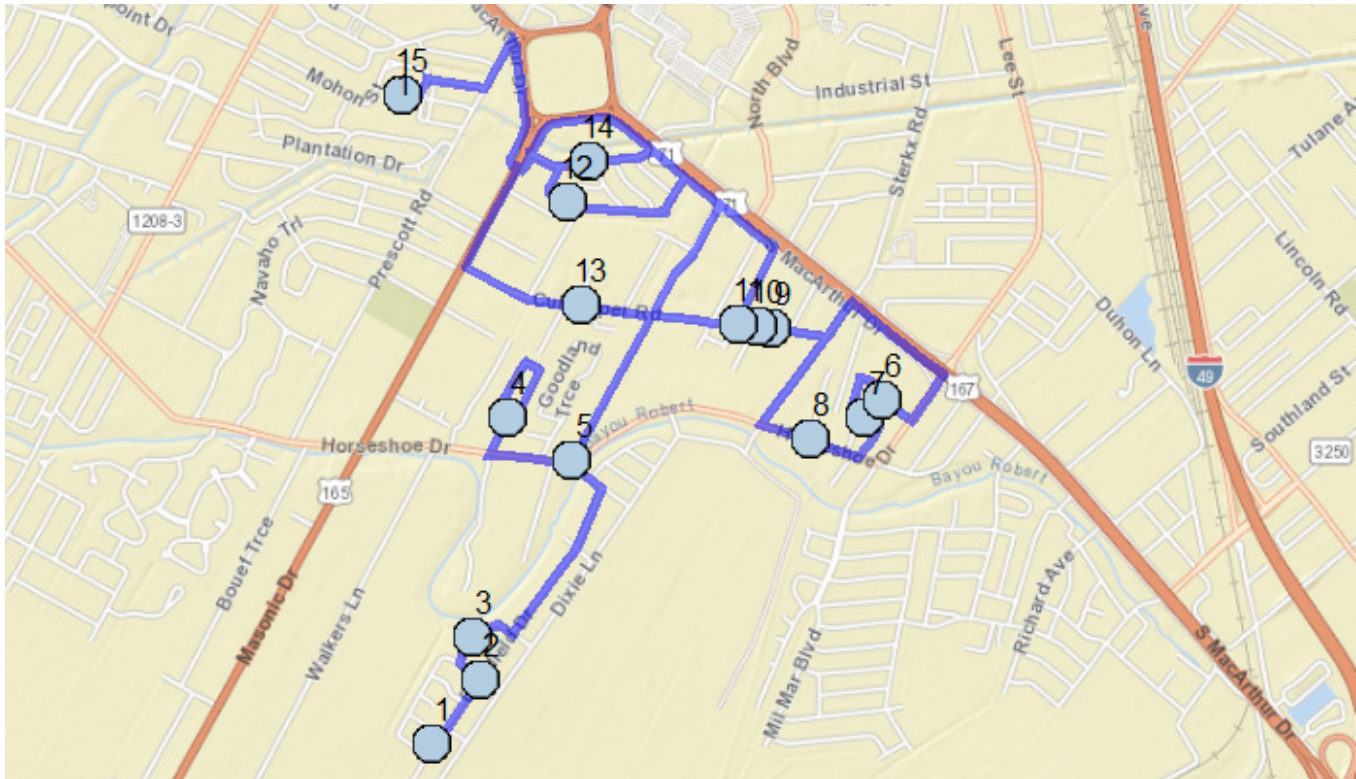
Distance: 9.76 mi

Student Crossing <X>

Students: 29 / 29



Description:

Map







#1 - 6:54 AM - 6316 Deerfield Drive

1 Pickup

-  Go northeast on DEERFIELD DR toward TURTLE BEND 0.23 mi
-  Destination on the right



#2 - 6:55 AM - DEERFIELD DR & BEAR TRL (SSW) / Bear Trl & Deerfield Dr



1 Pickup

-  Go northeast on DEERFIELD DR toward BEAR TRL 43 ft
-  Turn left on BEAR TRL 400 ft
-  Turn right on QUAIL RIDGE 437 ft
-  Destination on the left

#3 - 6:56 AM - 6010 Quail Ridge








3 Pickup

-  Go northeast on QUAIL RIDGE toward FOX RUN 421 ft
-  Turn right on FOX RUN 261 ft

| | | |
|---|-------------------------------|---------|
|  | Turn left on DEERFIELD DR | 0.49 mi |
|  | Turn left on LOUISE AVE | 0.10 mi |
|  | Turn left on HORSESHOE DR | 0.25 mi |
|  | Make sharp right on CIRCLE DR | 0.12 mi |
|  | Destination on the right | |



#4 - 7:00 AM - CIRCLE DR & E CIRCLE DR (S) / Circle Dr & E Circle Dr & West Circle Dr

1 Pickup

| | | |
|---|---|---------|
|  | Go northeast on CIRCLE DR toward WEST CIRCLE DR | 43 ft |
|  | Turn right at WEST CIRCLE DR to stay on CIRCLE DR | 0.16 mi |
|  | Bear left on WEST CIRCLE DR | 0.22 mi |
|  | Turn right on CIRCLE DR | 0.12 mi |
|  | Make sharp left on HORSESHOE DR | 0.25 mi |
|  | Make sharp left on NORTH DR | 58 ft |
|  | Destination on the left | |




#5 - 7:03 AM - 5748 North Drive

1 Pickup

| | | |
|---|----------------------------|---------|
|  | Go northeast on NORTH DR | 0.46 mi |
|  | Turn right on CULPEPPER RD | 0.50 mi |
|  | Turn left on STERKX RD | 0.12 mi |
|  | Turn right on MACARTHUR DR | 0.33 mi |
|  | Turn right on HORSESHOE DR | 0.16 mi |
|  | Turn right on MOOR RD | 0.10 mi |
|  | Destination on the right | |

#6 - 7:09 AM - MOOR RD & RUTLAND RD (ESE) / Moor Rd & Rutland Rd

3 Pickup

| | | |
|---|--|---------|
|  | Continue northwest on MOOR RD | 43 ft |
|  | Turn right on RUTLAND RD and immediately turn left on BROADMOOR CT | 0.26 mi |
|  | Destination on the right | |

#7 - 7:10 AM - 5319 Broadmoor Court

1 Pickup

| | | |
|---|-------------------------------|---------|
|  | Continue east on BROADMOOR CT | 183 ft |
|  | Turn right on RUTLAND RD | 0.13 mi |
|  | Turn right on HORSESHOE DR | 0.14 mi |



Destination on the right

#8 - 7:11 AM - HORSESHOE DR & JACQUELLA DR (E) / Horseshoe Dr & Jacquella Dr

1 Pickup



Go west on HORSESHOE DR toward JACQUELLA DR 0.15 mi



Turn right on STERKX RD 0.31 mi



Make sharp left on CULPEPPER RD 0.16 mi



Destination on the right

#9 - 7:13 AM - CULPEPPER RD & SALLIE ST (E)

1 Pickup



Continue west on CULPEPPER RD 208 ft



Destination on the right

#10 - 7:13 AM - CULPEPPER RD & (ENE) / & Culpepper Rd

6 Pickup



Go west on CULPEPPER RD 295 ft



Destination on the right

#11 - 7:13 AM - CULPEPPER RD & LEO ST (ENE) / Culpepper Rd & Leo St

1 Pickup



Continue west on CULPEPPER RD 43 ft



Make sharp right on LEO ST 0.24 mi



Turn left on S MACARTHUR DR 0.33 mi



Turn left on GREENWAY DR 0.39 mi



Destination on the right

#12 - 7:17 AM - GREENWAY DR & MAGNOLIA LN (E)

4 Pickup



Continue north on GREENWAY DR 0.14 mi



Turn right on GREENWOOD DR 0.27 mi



Turn right on S MACARTHUR DR 0.25 mi



Turn right on NORTH BLVD 0.37 mi




Turn right on CULPEPPER RD 0.20 mi



Destination on the right









#13 - 7:21 AM - 2508 Culpepper Road

2 Pickup

| | | |
|---|-------------------------------|---------|
|  | Continue west on CULPEPPER RD | 0.36 mi |
|  | Turn right on MASONIC DR | 0.32 mi |
|  | Turn right on S MACARTHUR DR | 0.48 mi |
|  | Turn right on GREENWOOD DR | 0.18 mi |
|  | Destination on the right | |

#14 - 7:25 AM - 2405 Greenwood Drive


3 Pickup

| | | |
|---|--|---------|
|  | Go west on GREENWOOD DR toward GREENWAY DR | 0.18 mi |
|  | Turn left on S MACARTHUR DR | 367 ft |
|  | Continue on W MACAURTHUR DR | 0.38 mi |
|  | Make sharp left on PRESCOTT RD | 0.16 mi |
|  | Turn right on MOHON ST | 0.17 mi |
|  | Turn left on ROANOKE ST | 51 ft |
|  | Bear right on BRAME LOAD/UNLOAD LOOP | 295 ft |
|  | Destination on the right | |

#15 - 7:30 AM - Scott M. Brame Middle School / 4800 Dawn Street




29 Dropoff

1 Pickup

-  Continue south on MCKEITHEN DR 2.56 mi
-  Destination on the right


#4 - 6:19 AM - MCKEITHEN DR & CLAYTON LN (NNW) / Clayton Ln & Mckeithen Dr

1 Pickup

-  Go south on MCKEITHEN DR toward CLAYTON LN 0.43 mi
-  Turn right on TWIN BRIDGES RD 2.18 mi
-  Destination on the left

#5 - 6:25 AM - 6449 Twin Bridges Road

1 Pickup

-  Go southwest on TWIN BRIDGES RD 2.44 mi
-  Turn left on CASTOR PLUNGE RD 455 ft
-  Turn right 0.51 mi
-  Make U-turn and go back 0.51 mi
-  Turn left on CASTOR PLUNGE RD 455 ft
-  Turn right on TWIN BRIDGES RD 3.09 mi
-  Destination on the left

#6 - 6:43 AM - 6314 Twin Bridges Road

1 Pickup

-  Continue northeast on TWIN BRIDGES RD 3.77 mi
-  Destination on the right




#7 - 6:50 AM - TWIN BRIDGES RD & BOCAGE (W) / Bocage & Twin Bridges Rd

3 Pickup

-  Continue east on TWIN BRIDGES RD 43 ft
-  Turn left on BOCAGE 0.15 mi
-  Turn left on JACOB B LP 0.14 mi
-  Destination on the right

#8 - 6:51 AM - JACOB B LP & TOT DR (SSW) / Jacob B Lp & Tot Dr

2 Pickup

-  Go east on JACOB B LP toward TOT DR 0.25 mi
-  Continue on PEPPER TREE 0.18 mi
-  Turn left on BOCAGE and immediately turn left on TWIN BRIDGES RD 0.15 mi

-  Turn left on JOE HESNI BLVD 0.29 mi
-  Turn left on LULA LN 0.22 mi
-  Destination on the right


#9 - 6:56 AM - 442 Lula Lane

2 Pickup

-  Go east on LULA LN 0.10 mi
-  Turn right to stay on LULA LN 0.19 mi
-  Destination on the left

#10 - 6:57 AM - 557 Lula Lane

1 Pickup

-  Go east on LULA LN toward MARY LUBE LP 0.15 mi
-  Destination on the right









#11 - 6:57 AM - LULA LN & BRUYNINCKX RD (W) / Bruyninckx Rd & Lula Ln

1 Pickup

-  Continue east on LULA LN 43 ft
-  Turn left on BRUYNINCKX RD 292 ft
-  Turn left on RAGAN DR 0.36 mi
-  Destination on the right



#12 - 6:59 AM - RAGAN DR & GRANNY DOT DR (E) / Granny Dot Dr & Ragan Dr

1 Pickup

-  Go west on RAGAN DR toward GRANNY DOT DR 43 ft
-  Turn right on GRANNY DOT DR 311 ft
-  Turn right on JANELL DR 0.20 mi
-  Turn right on LANCE LN 279 ft
-  Turn left on RAGAN DR 0.17 mi
-  Turn right on BRUYNINCKX RD 0.31 mi
-  Turn left on TWIN BRIDGES RD 0.46 mi
-  Destination on the right

#13 - 7:04 AM - TWIN BRIDGES RD & EUGENE LEVY DR (WNW) / EUGENE LEVY DR & TWIN BRIDGES RD

1 Pickup

-  Go southeast on TWIN BRIDGES RD toward EUGENE LEVY DR 0.19 mi
-  Turn left on JACKSON ST 0.33 mi



Destination on the left

#14 - 7:05 AM - 5708 Jackson St Extension

1 Pickup



Go northeast on JACKSON ST toward OLA ST 0.15 mi



Turn left on MAUREEN ST 0.22 mi



Continue on TERRA AVE 0.49 mi



Turn right on BRUYNINCKX RD 362 ft



Continue on BLUEBIRD LN 172 ft



Destination on the right

#15 - 7:08 AM - BLUEBIRD LN & FIELDCREST AVE (SSE) / Bluebird Ln & Fieldcrest Ave

1 Pickup



Go north on BLUEBIRD LN toward FIELDCREST AVE 43 ft



Turn right on FIELDCREST AVE 0.27 mi



Turn right on VERSAILLES BLVD 0.21 mi



Turn left on LARK LN 255 ft



Destination on the right

#16 - 7:11 AM - LARK LN & HUMMINGBIRD LN (S) / Hummingbird Ln & Lark Ln

1 Pickup



Go northeast on LARK LN toward HUMMINGBIRD LN 351 ft



Turn right on HIGHPOINT DR and immediately turn left on WAVERLY AVE 473 ft



Turn left on WELWYN WAY 0.23 mi



Destination on the left

#17 - 7:12 AM - 502 Welwyn Way

1 Pickup



Go northwest on WELWYN WAY toward BLUEBIRD LN 233 ft



Turn right on WHITEFIELD BLVD 0.30 mi



Turn right on WIMBLEDON BLVD 0.14 mi



Turn left at WAVERLY AVE to stay on WIMBLEDON BLVD 0.35 mi













Turn right at HEYMAN LN to stay on WIMBLEDON BLVD 0.16 mi



Destination on the left








#18 - 7:16 AM - 4444 Jackson St Extension

1 Pickup

| | | |
|---|--------------------------------------|---------|
|  | Continue southeast on WIMBLEDON BLVD | 117 ft |
|  | Turn right on JACKSON ST EXT | 0.13 mi |
|  | Continue on JACKSON ST | 0.55 mi |
|  | Turn right on MAUREEN ST | 0.22 mi |
|  | Continue on TERRA AVE | 0.55 mi |
|  | Turn left on PAIGE PL | 504 ft |
|  | Turn right on RAGAN DR | 0.11 mi |
|  | Turn right on LANCE LN | 526 ft |
|  | Turn right on TERRA AVE | 43 ft |
|  | Destination on the left | |

#19 - 7:22 AM - TERRA AVE & LANCE LN (E) / Lance Ln & Terra Ave

1 Pickup

| | | |
|---|--------------------------------------|---------|
|  | Continue east on TERRA AVE | 0.65 mi |
|  | Continue on MAUREEN ST | 0.22 mi |
|  | Turn left on JACKSON ST | 0.47 mi |
|  | Turn right on MOHON ST | 0.62 mi |
|  | Continue on ROANOKE ST | 51 ft |
|  | Bear right on BRAME LOAD/UNLOAD LOOP | 295 ft |
|  | Destination on the right | |

#20 - 7:30 AM - Scott M. Brame Middle School / 4800 Dawn Street

23 Dropoff



Destination on the right

#4 - 6:59 AM - MEADOWLARK DR & SKYE ST (NW) / Meadowlark Dr & Skye St

2 Pickup



Go south on MEADOWLARK DR toward SKYE ST 43 ft



Turn left on SKYE ST 0.23 mi



Turn right on BENJAMIN ST 238 ft



Destination on the right

#5 - 7:00 AM - BENJAMIN ST & HALL ST (W)

1 Pickup



Go southeast on BENJAMIN ST toward HALL ST 302 ft



Destination on the right

#6 - 7:00 AM - BENJAMIN ST & SARAH ST (W) / Benjamin St & Sarah St



Go east on BENJAMIN ST toward SARAH ST 0.12 mi



Destination on the right

#7 - 7:01 AM - 5221 Benjamin St

1 Pickup



Go east on BENJAMIN ST toward DAVID ST 0.33 mi



Turn right on BAYOU RAPIDES HW 0.19 mi



Turn right on CALVERT DR 0.24 mi



Continue 62 ft



Turn right on COLISEUM BLVD 0.67 mi



Turn left 91 ft



Continue on VERSAILLES BLVD 0.60 mi



Turn right on Ansley Blvd 0.11 mi



Turn left on Pecan Wood Dr and immediately turn right on Marthas Dr 0.16 mi



Destination on the right

#8 - 7:08 AM - Marthas Dr & Woods Edge Dr (ESE)

1 Pickup



Go northwest on Marthas Dr toward Woods Edge Dr 0.14 mi



Turn right on Pecan Bayou Dr 0.19 mi



Turn right on UNKNOWN 377 ft



Turn left on Pecan Wood Dr 485 ft











Turn right on PROVINE PL 0.12 mi

| | | |
|--|------------------------------|---------|
|  | Continue on PROVINE PLACE RD | 0.18 mi |
|  | Destination on the right | |








#9 - 7:11 AM - PROVINE PLACE RD & BREVARD CT (SW) / BREVARD CT & PROVINE PLACE RD

1 Pickup

| | | |
|---|--|---------|
|  | Continue northeast on PROVINE PLACE RD | 0.28 mi |
|  | Turn left on ANSLEY BLVD | 0.17 mi |
|  | Turn right on COLISEUM BLVD | 0.29 mi |
|  | Turn left | 142 ft |
|  | Continue on CALVERT DR | 0.24 mi |
|  | Turn left on BAYOU RAPIDES HW | 0.19 mi |
|  | Turn left on BENJAMIN ST | 0.24 mi |
|  | Destination on the right | |


#10 - 7:16 AM - BENJAMIN ST & DAVID ST (NE) / Benjamin St & David St

1 Pickup

| | | |
|---|--------------------------------------|---------|
|  | Continue west on BENJAMIN ST | 0.20 mi |
|  | Turn right on SARAH ST | 0.13 mi |
|  | Turn right to stay on SARAH ST | 105 ft |
|  | Make sharp right to stay on SARAH ST | 0.30 mi |
|  | Turn right on BAYOU RAPIDES HW | 0.67 mi |
|  | Turn right on HEYMAN LN | 0.61 mi |
|  | Destination on the right | |


#11 - 7:22 AM - 404 Heyman Lane

1 Pickup

| | | |
|---|--|---------|
|  | Go south on HEYMAN LN toward TANGLEWOOD BLVD | 0.77 mi |
|  | Destination on the right | |

#12 - 7:24 AM - HEYMAN LN & DORCHESTER DR (NNW) / Dorchester Dr & Heyman Ln

1 Pickup

| | | |
|---|------------------------------|---------|
|  | Continue south on HEYMAN LN | 43 ft |
|  | Turn left on DORCHESTER DR | 0.20 mi |
|  | Turn right on JACKSON ST EXT | 0.45 mi |
|  | Continue on JACKSON ST | 434 ft |
|  | Turn left on MOHON ST | 0.62 mi |
|  | Continue on ROANOKE ST | 51 ft |



Bear right on BRAME LOAD/UNLOAD LOOP

295 ft

Destination on the right

#13 - 7:30 AM - Scott M. Brame Middle School / 4800 Dawn Street

13 Dropoff

Run - BRAME MIDDLE 4

6/5/2023 - 6/29/2023

Driver: GREEN, LARRY

Vehicle:

Mon, Tue, Wed, Thu, Fri

Time: 57 min

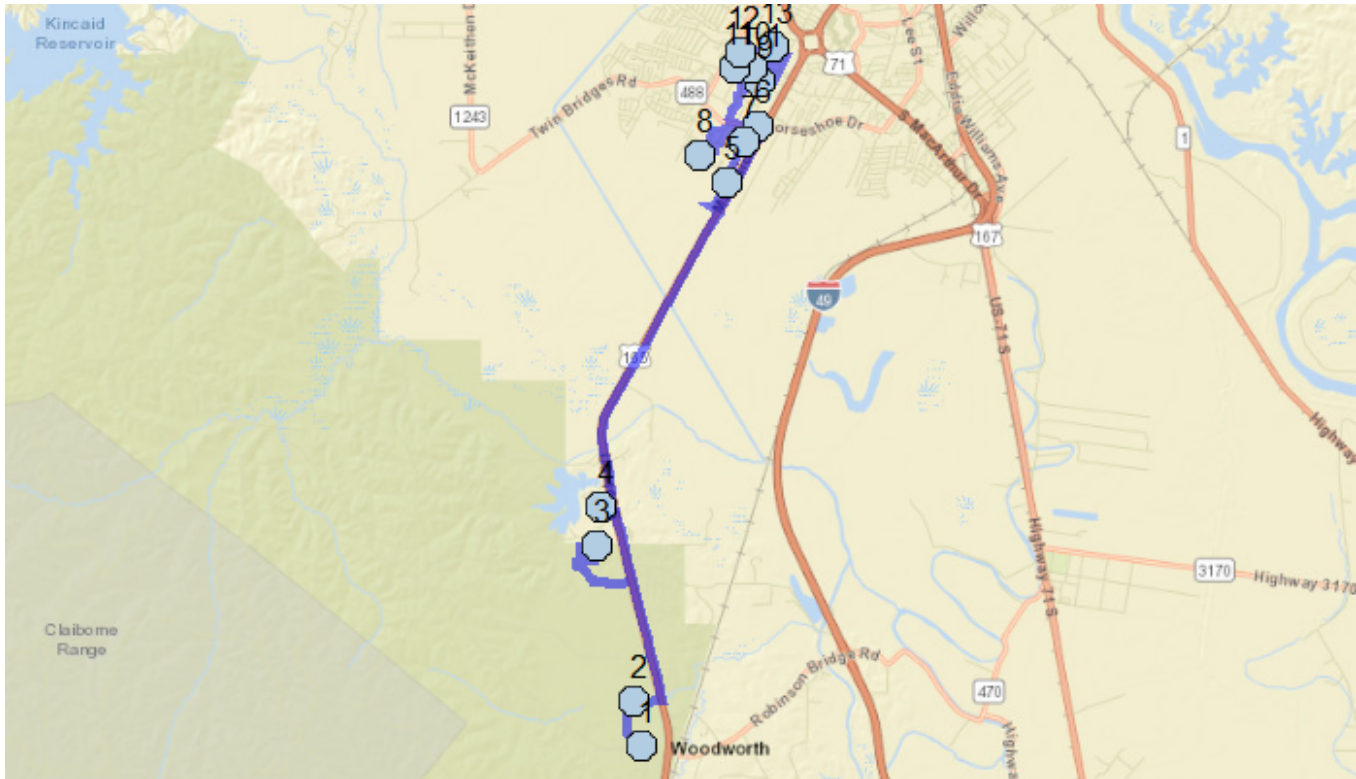
Distance: 20.31 mi

Student Crossing <X>

Students: 19 / 19





Description: WOODWORTH/ALEX. AREAS

Map










#1 - 6:33 AM - 68 Castor Plunge Road

2 Pickup

-  Go west on CASTOR PLUNGE RD toward MUSE HILL / DAN TRIPLETT 383 ft
-  Turn right on DAN TRIPLETT 0.60 mi
-  Turn right on BROOKWOOD 0.10 mi
-  Destination on the right






#2 - 6:36 AM - BROOKWOOD & MAGNOLIA (WSW)

1 Pickup

-  Continue east on BROOKWOOD 0.33 mi
-  Turn left on LA HWY 165 S 1.50 mi
-  Turn left on FS RD 208 0.80 mi
-  Turn right on FOREST LN 0.10 mi
-  Turn right on KISATCHIE CIR 0.15 mi
-  Turn left at BRIDLEWOOD COVE to stay on KISATCHIE CIR 0.22 mi
-  Destination on the left



#3 - 6:44 AM - 3351 Kisatchie Cir

1 Pickup

| | | |
|---|---|---------|
|  | Go southwest on KISATCHIE CIR toward FOREST TRL | 0.37 mi |
|  | Turn right on FOREST LN | 0.10 mi |
|  | Turn left on FS RD 208 | 0.80 mi |
|  | Turn left on LA HWY 165 S | 0.87 mi |
|  | Turn left on TALL TIMBER | 388 ft |
|  | Turn right on TIMBER RIDGE DR | 0.15 mi |
|  | Destination on the right | |







#4 - 6:50 AM - 375 Timber Ridge Drive

1 Pickup

| | | |
|--|---------------------------------------|---------|
|  | Continue northwest on TIMBER RIDGE DR | 0.12 mi |
|  | Turn right on TIMBER LAKE DR | 0.20 mi |
|  | Turn left on LA HWY 165 S | 2.60 mi |
|  | Continue on MASONIC DR | 1.62 mi |
|  | Turn left on BOWIE DR | 410 ft |
|  | Destination on the right | |




#5 - 6:57 AM - BOWIE DR & ISABELLA DR (E)

1 Pickup

| | | |
|---|---------------------------------|---------|
|  | Continue northwest on BOWIE DR | 43 ft |
|  | Turn left on ISABELLA DR | 0.33 mi |
|  | Turn left on PENNY DR | 478 ft |
|  | Turn left on MASONIC DR | 1.18 mi |
|  | Make sharp left on HORSESHOE DR | 435 ft |
|  | Destination on the right | |

#6 - 7:01 AM - 2021 Horseshoe Drive










1 Pickup

| | | |
|---|--|---------|
|  | Go west on HORSESHOE DR toward BOUEF TRACE | 433 ft |
|  | Turn left on BOUEF TRACE | 0.20 mi |
|  | Destination on the left | |

#7 - 7:02 AM - 6207 Bouef Trace












1 Pickup

| | | |
|---|-----------------------------------|---------|
|  | Continue southwest on BOUEF TRACE | 0.57 mi |
|---|-----------------------------------|---------|

| | | |
|---|--|---------|
|  | Turn left on BOWIE DR | 0.12 mi |
|  | Turn left on MASONIC DR | 0.84 mi |
|  | Make sharp left on HORSESHOE DR | 0.43 mi |
|  | Turn left on TENNYSON OAKS LN | 0.40 mi |
|  | Turn right to stay on TENNYSON OAKS LN | 0.16 mi |
|  | Turn right on WALKER OAKS | 383 ft |
|  | Turn left on TAYLOR OAKS | 0.12 mi |
|  | Turn right on MOODY OAKS | 0.11 mi |
|  | Destination on the left | |





#8 - 7:11 AM - 6421 Moody Oaks

2 Pickup

| | | |
|---|---|---------|
|  | Go northwest on MOODY OAKS toward TAYLOR OAKS | 75 ft |
|  | Turn right on TAYLOR OAKS | 0.14 mi |
|  | Turn left on WALKER OAKS | 383 ft |
|  | Turn right on TENNYSON OAKS LN | 0.13 mi |
|  | Turn right to stay on TENNYSON OAKS LN | 0.23 mi |
|  | Turn right to stay on TENNYSON OAKS LN | 0.16 mi |
|  | Turn left on HORSESHOE DR | 353 ft |
|  | Make sharp right on NAVAHO TRL | 0.65 mi |
|  | Turn right on CHOCTAW DR | 338 ft |
|  | Turn left on MILDRED AVE | 0.14 mi |
|  | Destination on the right | |


#9 - 7:17 AM - 5520 Mildred Ave

1 Pickup

| | | |
|---|---|---------|
|  | Go east on MILDRED AVE toward PRESCOTT RD | 0.13 mi |
|  | Turn left on PRESCOTT RD | 0.14 mi |
|  | Turn left on CLOVER LN | 0.30 mi |
|  | Destination on the right | |






#10 - 7:20 AM - CLOVER LN & SHANNON (E) / Clover Ln & Shannon

2 Pickup

| | | |
|---|-----------------------------|---------|
|  | Continue west on CLOVER LN | 43 ft |
|  | Make sharp right on SHANNON | 0.35 mi |
|  | Turn left on PRESCOTT RD | 0.19 mi |
|  | Turn left on PLANTATION DR | 0.44 mi |
|  | Turn left on DOWNING ST | 0.28 mi |
|  | Destination on the left | |







#11 - 7:25 AM - 1419 Alden Court

4 Pickup

| | | |
|---|--|---------|
|  | Go north on DOWNING ST toward ELIZABETH ST | 0.11 mi |
|  | Turn left on ELIZABETH ST | 432 ft |
|  | Turn right on JACKSON ST | 0.15 mi |
|  | Turn right on MCNUTT DR | 0.11 mi |
|  | Destination on the right | |

#12 - 7:26 AM - MCNUTT DR & PLANTATION DR (WSW)

2 Pickup

| | | |
|---|--------------------------------------|---------|
|  | Continue east on MCNUTT DR | 0.24 mi |
|  | Turn left on ALICE ST | 0.11 mi |
|  | Turn right on MOHON ST | 0.31 mi |
|  | Continue on ROANOKE ST | 51 ft |
|  | Bear right on BRAME LOAD/UNLOAD LOOP | 295 ft |
|  | Destination on the right | |

#13 - 7:30 AM - Scott M. Brame Middle School / 4800 Dawn Street

19 Dropoff

Run - Buckeye Elem 001

6/5/2023 - 6/29/2023

Driver:

Vehicle:

Mon, Tue, Wed, Thu, Fri

Time: 55 min

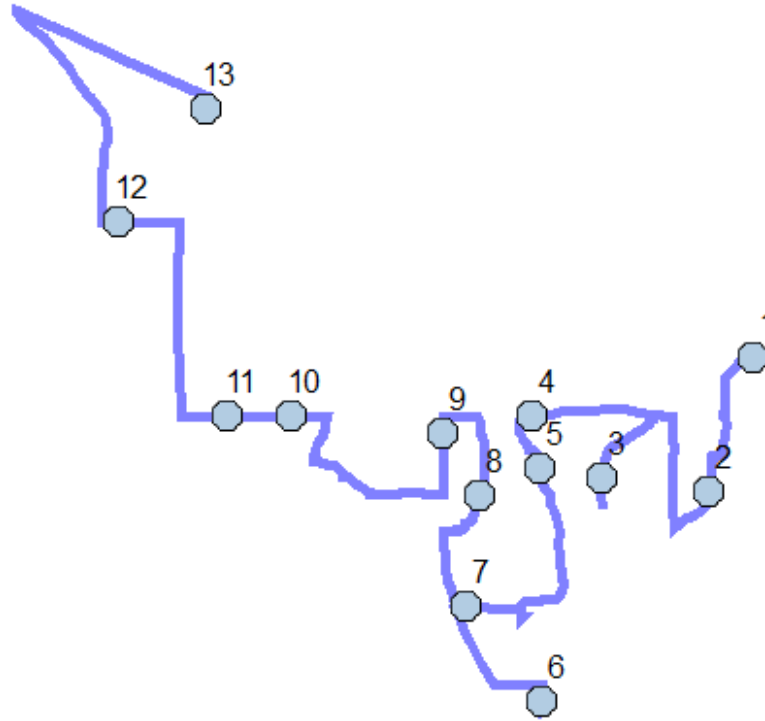
Distance: 19.23 mi

Student Crossing <X>





Students: 1 / 5

Description:

Map







#1 - 8:00 AM - 14 Morace Road

-  Go northwest on MORACE RD toward LA HWY 1206 391 ft
-  Turn left on LA HWY 1206 0.46 mi
-  Turn left on BIG ISLAND LP 0.57 mi
-  Destination on the left


#2 - 8:03 AM - 114 Big Island Loop

-  Continue northwest on BIG ISLAND LP 1.07 mi
-  Turn left on LA HWY 1206 0.10 mi
-  Turn left on GERALD BELGARD RD 0.59 mi
-  Destination on the left

#3 - 8:10 AM - 50 Gerald Belgard Rd

-  Continue south on GERALD BELGARD RD 0.20 mi
-  Make U-turn and go back on GERALD BELGARD RD 0.80 mi
-  Make sharp left on LA HWY 1206 0.83 mi
-  Destination on the left







#4 - 8:15 AM - 1383 Hwy 1206

| | | |
|---|------------------------------|---------|
|  | Continue west on LA HWY 1206 | 353 ft |
|  | Turn left on BEAUBOUEF RD | 0.40 mi |
|  | Destination on the right | |







#5 - 8:17 AM - 331 Beaubouef Road

| | | |
|---|---------------------------------|---------|
|  | Go southwest on BEAUBOUEF RD | 1.59 mi |
|  | Turn left on LA HWY 115 | 0.56 mi |
|  | Turn left on WOODSON LANDING RD | 0.31 mi |
|  | Turn right on D MILLER RD | 0.12 mi |
|  | Destination on the left | |

#6 - 8:25 AM - 113 D Miller Rd

| | | |
|--|--|---------|
|  | Continue south on D MILLER RD | 0.10 mi |
|  | Make U-turn and go back on D MILLER RD | 0.22 mi |
|  | Turn left on WOODSON LANDING RD | 0.31 mi |
|  | Turn right on LA HWY 115 | 0.56 mi |
|  | Turn right on BEAUBOUEF RD | 399 ft |
|  | Destination on the left | |

#7 - 8:28 AM - 16 Beaubouef Road

| | | |
|---|---------------------------------|---------|
|  | Continue east on BEAUBOUEF RD | 0.36 mi |
|  | Turn right on HARVEY BELGARD RD | 0.13 mi |
|  | Turn left on BEAUBOUEF RD | 0.43 mi |
|  | Turn right on LA HWY 115 | 0.51 mi |
|  | Turn right on LUCAS RD | 0.39 mi |
|  | Destination on the right | |

#8 - 8:34 AM - 78 Lucas Rd

| | | |
|---|----------------------------|---------|
|  | Continue north on LUCAS RD | 0.53 mi |
|  | Turn left on LA HWY 1206 | 0.23 mi |
|  | Turn left on LA HWY 115 | 0.12 mi |
|  | Destination on the right | |

#9 - 8:37 AM - 1599 Hwy 115

| | | |
|---|-------------------------------|---------|
|  | Continue south on LA HWY 115 | 0.39 mi |
|  | Turn right on FRED REDWINE RD | 0.39 mi |
|  | Continue on JACK DEVILLE RD | 0.85 mi |
|  | Turn left on NATION RD | 0.23 mi |



Destination on the left

#10 - 8:42 AM - 205 Nation Road



Continue west on NATION RD

0.41 mi



Destination on the left

#11 - 8:43 AM - 285 Nation Rd



Continue north on NATION RD

1.58 mi



Turn left on PHILADELPHIA RD

0.40 mi



Destination on the left

#12 - 8:48 AM - 1981 Philadelphia Rd



Go west on PHILADELPHIA RD toward IDA WELLS RD

0.11 mi



Turn right on IDA WELLS RD

1.61 mi



Make sharp right on LA HWY 1207

1.37 mi



Turn right

0.16 mi



Destination on the left

#13 - 8:54 AM - Buckeye Elementary School / 642 Highway 1207

Run - Buckeye Elem 002

6/5/2023 - 6/29/2023

Driver:

Vehicle:

Mon,Tue,Wed,Thu,Fri

Time: 57 min

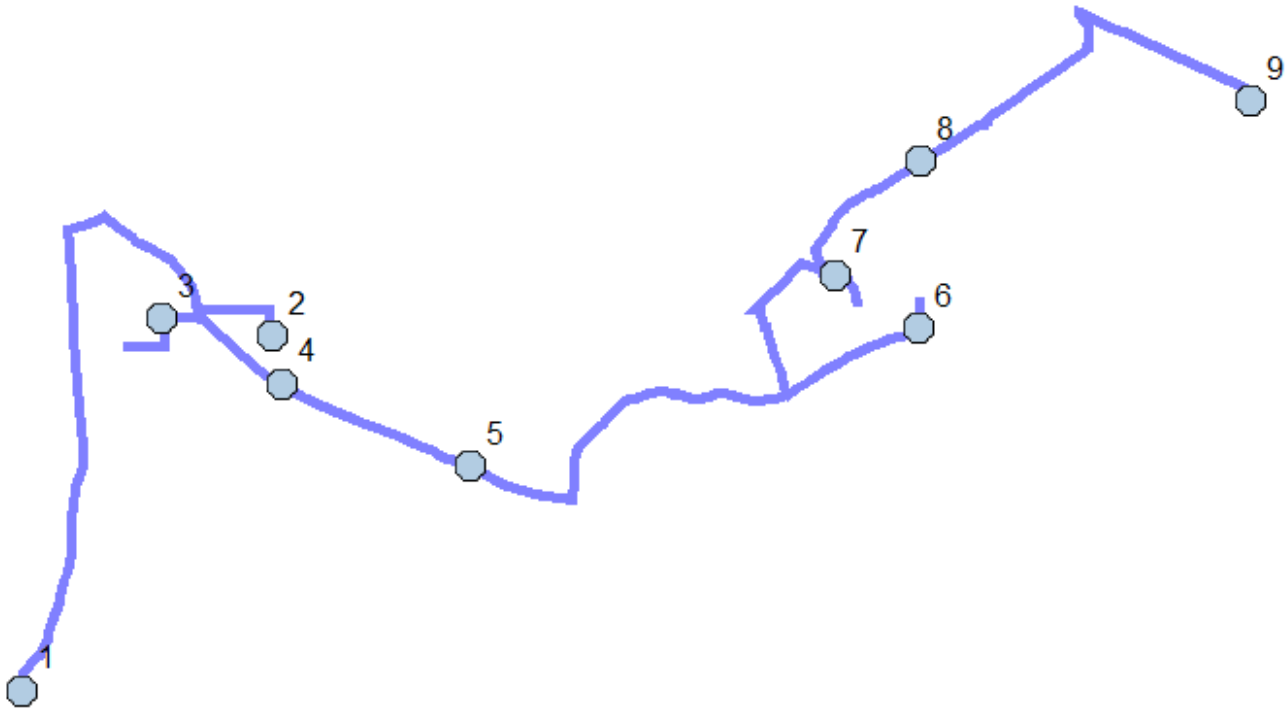
Distance: 22.42 mi

Student Crossing <X>









Students: 0 / 6

Description:







Map



#1 - 8:00 AM - 112 Heritage Dr

| | | |
|---|--|---------|
|  | Go north on HERITAGE DR toward LA HWY 3128 | 0.13 mi |
|  | Turn right on LA HWY 3128 | 3.34 mi |
|  | Turn right on LA HWY 28 E | 0.29 mi |
|  | Turn right on PHILADELPHIA RD | 1.01 mi |
|  | Turn left on CREDEUR RD | 0.52 mi |
|  | Turn right on JOHNNY'S RD | 0.29 mi |
|  | Make U-turn and go back on JOHNNY'S RD | 365 ft |
|  | Destination on the left | |

#2 - 8:10 AM - 50 Johnnys Road / 31 Johnnys Road

| | | |
|---|--------------------------------------|---------|
|  | Continue north on JOHNNY'S RD | 0.22 mi |
|  | Turn left on CREDEUR RD | 0.52 mi |
|  | Turn left on PHILADELPHIA RD | 246 ft |
|  | Make sharp right on SPRING BRANCH DR | 0.27 mi |
|  | Turn left on ARDLEY LN | 0.50 mi |
|  | Make U-turn and go back on ARDLEY LN | 0.49 mi |



Destination on the left

#3 - 8:17 AM - 174 Philadelphia Rd, Pineville, LA 71360



- Continue north on ARDLEY LN 48 ft
- Turn right on SPRING BRANCH DR 0.27 mi
- Turn right on PHILADELPHIA RD 0.78 mi
- Destination on the left

#4 - 8:20 AM - 365 Philadelphia Road



- Continue southeast on PHILADELPHIA RD 1.51 mi
- Destination on the left

#5 - 8:24 AM - 665 Philadelphia Rd



- Continue east on PHILADELPHIA RD 0.79 mi
- Turn left at HOOPER CEMETERY RD / OLD BEAUBOUEF RD to stay on PHILADELPHIA RD 3.17 mi
- Destination on the right

#6 - 8:36 AM - PHILADELPHIA RD & DOWNS DR (SW) / DOWNS DR & PHILADELPHIA RD



- Continue east on PHILADELPHIA RD 43 ft
- Turn left on DOWNS DR 0.22 mi
- Make U-turn and go back on DOWNS DR 0.22 mi
- Turn right on PHILADELPHIA RD 1.09 mi
- Turn right on BARRON CHAPEL RD 0.69 mi
- Make sharp right on ELMUS PAUL RD 0.47 mi
- Turn right 0.17 mi
- Continue on BILLY RUSH RD 0.11 mi
- Destination on the left

#7 - 8:45 AM - 123 Billy Rush Road / 133 Billy Rush Road



- Continue southeast on BILLY RUSH RD 0.30 mi
- Make U-turn and go back on BILLY RUSH RD 0.59 mi
- Turn right on ELMUS PAUL RD 1.02 mi
- Destination on the right

#8 - 8:50 AM - 311 Elmus Paul Road



- Continue northeast on ELMUS PAUL RD 1.65 mi
- Turn left on IDA WELLS RD 0.12 mi
- Make sharp right on LA HWY 1207 1.37 mi
- Turn right 0.16 mi



Destination on the left

#9 - 8:56 AM - Buckeye Elementary School / 642 Highway 1207



Destination on the left

#5 - 8:08 AM - 6611 Lost Ridge Road



Continue south on LOST RIDGE RD 0.51 mi



Turn right on LA HWY 28 E 483 ft



Turn right on MAGNOLIA RD 0.20 mi



Turn left on JAG RD 0.29 mi



Destination on the left

#6 - 8:11 AM - 41 Lofton Cemetery Road



Continue northwest on JAG RD 81 ft



Make sharp right on LOFTON CEMETERY 0.18 mi



Turn right on MAGNOLIA RD 0.33 mi



Destination on the right

#7 - 8:13 AM - MAGNOLIA RD & LA HWY 28 E (WNW) / LA HWY 28 E & MAGNOLIA RD



Continue southeast on MAGNOLIA RD 43 ft



Turn right on LA HWY 28 E 0.39 mi



Destination on the left

#8 - 8:14 AM - 9749 Hwy 28 East



Continue west on LA HWY 28 E 1.11 mi



Destination on the right

#9 - 8:15 AM - 8560 Hwy 28 East



Continue west on LA HWY 28 E 382 ft



Turn right on ESLER FIELD RD 1.48 mi



Make sharp right on LEE BRIDGE RD 1.73 mi



Destination on the right

#10 - 8:21 AM - LEE BRIDGE RD & W JORDAN RD (SSW)



Go east on LEE BRIDGE RD toward W JORDAN RD 1.89 mi



Turn right on GENE GUNTER RD 1.82 mi



Turn left on LA HWY 28 E 1.11 mi



Destination on the left

#11 - 8:32 AM - 12247 La Hwy 28 E / 12112 La Hwy 28 E

1 Pickup



Continue northeast on LA HWY 28 E 0.44 mi



Turn right on LA HWY 1207

2.94 mi







Turn right

0.16 mi


Destination on the left

#12 - 8:37 AM - Buckeye Elementary School / 642 Highway 1207

10 Dropoff

| | | |
|---|--|---------|
|  | Continue southeast on HICKORY GROVE LP | 0.18 mi |
|  | Continue on ROSIER RD | 195 ft |
|  | Turn right to stay on ROSIER RD | 0.53 mi |
|  | Turn left on JOE ROSIER RD | 507 ft |
|  | Make U-turn and go back on JOE ROSIER RD | 487 ft |
|  | Destination on the left | |

#5 - 8:09 AM - 416 Rosier Road

| | | |
|---|---------------------------------|---------|
|  | Continue south on JOE ROSIER RD | 20 ft |
|  | Turn right on ROSIER RD | 0.16 mi |
|  | Destination on the left | |



#6 - 8:10 AM - 433 Rosier Road

| | | |
|---|---------------------------------|---------|
|  | Continue northwest on ROSIER RD | 0.38 mi |
|  | Turn left to stay on ROSIER RD | 152 ft |
|  | Destination on the right | |

#7 - 8:11 AM - ROSIER RD & HICKORY GROVE LP (ESE) / HICKORY GROVE LP & HICKORY GROVE RD & ROSIER RD

| | | |
|---|---------------------------------|---------|
|  | Continue northwest on ROSIER RD | 43 ft |
|  | Turn left on HICKORY GROVE RD | 1.02 mi |
|  | Destination on the left | |

#8 - 8:13 AM - 7355 Hickory Grove Road

| | | |
|---|--|---------|
|  | Continue southeast on HICKORY GROVE RD | 0.24 mi |
|  | Destination on the left | |




#9 - 8:14 AM - 7274 Hickory Grove Road / 7312 Hickory Grove Road





| | | |
|---|------------------------------------|---------|
|  | Continue south on HICKORY GROVE RD | 0.98 mi |
|  | Destination on the right | |

#10 - 8:16 AM - HICKORY GROVE RD & BULLET LN (NNW) / BULLET LN & HICKORY GROVE RD








| | | |
|---|------------------------------------|---------|
|  | Continue south on HICKORY GROVE RD | 0.70 mi |
|  | Destination on the right | |

#11 - 8:19 AM - HICKORY GROVE RD & SLAY CEMETERY RD (N)


| | | |
|---|--|---------|
|  | Go south on HICKORY GROVE RD toward SLAY CEMETERY RD | 471 ft |
|  | Turn left on LA HWY 28 E | 1.65 mi |
|  | Turn left on ROSIER RD | 0.31 mi |

| | | |
|---|--|---------|
|  | Turn right on ARTHUR ONEAL RD | 0.38 mi |
|  | Make U-turn and go back on ARTHUR ONEAL RD | 0.38 mi |
|  | Turn left on ROSIER RD | 0.20 mi |
|  | Destination on the left | |

#12 - 8:25 AM - 24 Rosier Road

| | | |
|---|--|---------|
|  | Continue southeast on ROSIER RD | 0.12 mi |
|  | Turn left on LA HWY 28 E | 0.59 mi |
|  | Turn left on H BRYANT RD | 0.41 mi |
|  | Turn right on FRANK THOMAS RD | 0.13 mi |
|  | Make U-turn and go back on FRANK THOMAS RD | 0.13 mi |
|  | Turn left on H BRYANT RD | 0.28 mi |
|  | Destination on the right | |


#13 - 8:30 AM - 27 H Bryant Road

| | | |
|---|-------------------------------|---------|
|  | Continue south on H BRYANT RD | 0.13 mi |
|  | Turn right on LA HWY 28 E | 227 ft |
|  | Turn left on REED LAWRENCE RD | 0.39 mi |
|  | Destination on the left | |

#14 - 8:32 AM - 224 Reed Lawrence Rd

| | | |
|---|-----------------------------------|---------|
|  | Continue east on REED LAWRENCE RD | 1.07 mi |
|  | Turn right on BETHEL RD | 0.18 mi |
|  | Destination on the right | |

#15 - 8:35 AM - BETHEL RD & CHEVALLIER RD (NW)

| | | |
|---|-----------------------------|---------|
|  | Continue south on BETHEL RD | 1.36 mi |
|  | Turn left on BERT PAUL RD | 0.89 mi |
|  | Turn left on LA HWY 115 | 1.48 mi |
|  | Destination on the right | |

#16 - 8:43 AM - 642 Hwy 115

| | | |
|---|------------------------------|---------|
|  | Continue north on LA HWY 115 | 1.76 mi |
|  | Bear left on LA HWY 28 E | 0.71 mi |
|  | Turn left on BETHEL RD | 505 ft |
|  | Destination on the left | |

#17 - 8:46 AM - 19 Bethel Road

| | | |
|---|---------------------------------|---------|
|  | Go south on BETHEL RD | 4.38 mi |
|  | Make sharp right on LA HWY 1207 | 0.10 mi |



Turn left

Destination on the right

0.18 mi

#18 - 8:58 AM - Buckeye Elementary School / 642 Highway 1207

Run - Buckeye Elem 005

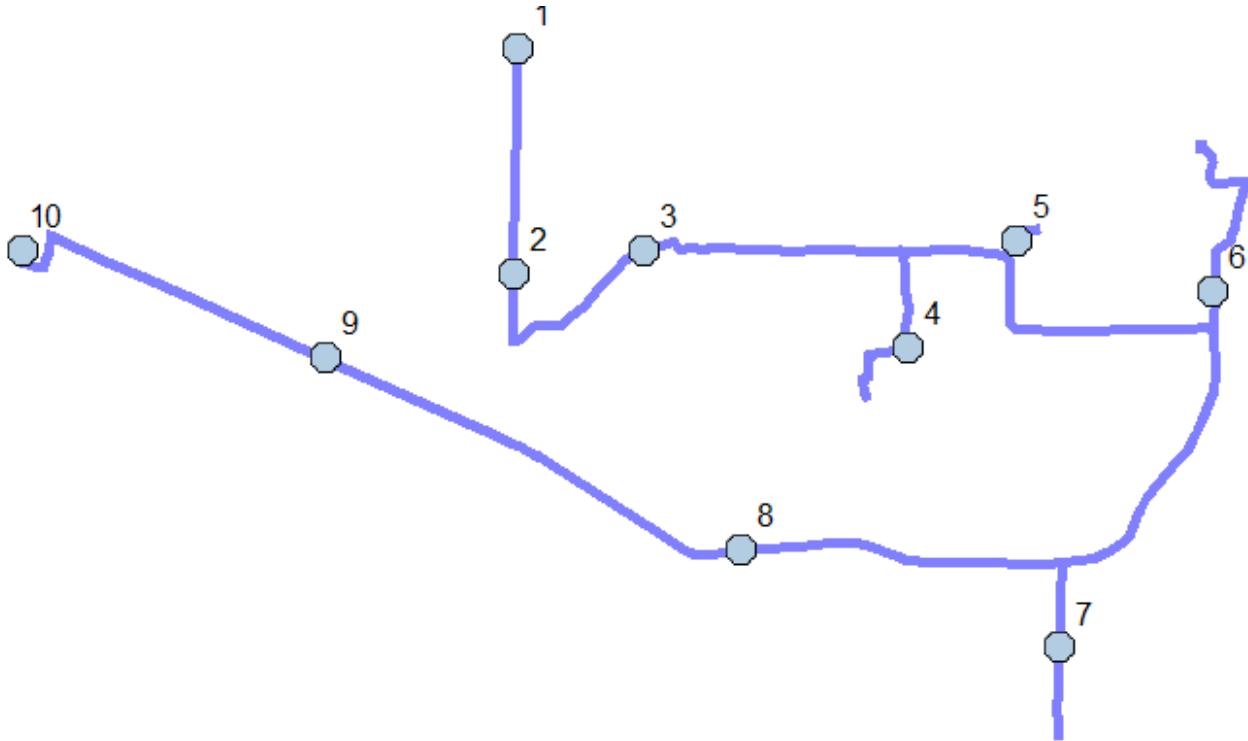
6/5/2023 - 6/29/2023

Driver:
Time: 34 min
Students: 0 / 3


Vehicle:
Distance: 12.37 mi
Description:

Mon, Tue, Wed, Thu, Fri
Student Crossing <X>



Map



#1 - 8:00 AM - 1032 Hwy 115

-  Go south on LA HWY 115 toward C W MILLER RD 0.72 mi
-  Destination on the left

#2 - 8:00 AM - 1192 Hwy 115







-  Go south on LA HWY 115 toward M DEVILLE RD 0.21 mi
-  Turn left on ST CLAIR RYDER RD 0.53 mi
-  Destination on the left

#3 - 8:03 AM - 113 St Clair Ryder Road











-  Go east on ST CLAIR RYDER RD 0.10 mi
-  Turn right on LA HWY 1206 0.75 mi
-  Turn right on RUBEN DEVILLE RD 0.31 mi
-  Destination on the right

#4 - 8:06 AM - RUBEN DEVILLE RD & DAISY BELL RD (NNW) / Daisy Bell Rd & Ruben Deville Rd


-  Go south on RUBEN DEVILLE RD toward DAISY BELL RD 43 ft

| | | |
|---|--|---------|
|  | Turn right on DAISY BELL RD | 0.29 mi |
|  | Make U-turn and go back on DAISY BELL RD | 0.29 mi |
|  | Turn left on RUBEN DEVILLE RD | 0.32 mi |
|  | Turn right on LA HWY 1206 | 0.34 mi |
|  | Turn left on WAGERS RD | 319 ft |
|  | Destination on the left | |

#5 - 8:11 AM - 9 Wagers Road

| | | |
|---|---------------------------------------|---------|
|  | Go northeast on WAGERS RD toward DYER | 492 ft |
|  | Make U-turn and go back on WAGERS RD | 0.15 mi |
|  | Turn left on LA HWY 1206 | 0.87 mi |
|  | Turn left on MABOU HILL RD | 0.25 mi |
|  | Bear right on R SASSER RD | 0.25 mi |
|  | Make sharp left on BOYCE MABOU RD | 0.24 mi |
|  | Turn right to stay on BOYCE MABOU RD | 0.28 mi |
|  | Make sharp right on R SASSER RD | 0.25 mi |
|  | Bear left on MABOU HILL RD | 0.13 mi |
|  | Destination on the right | |

#6 - 8:19 AM - 26 Mabou Hill Rd

| | | |
|---|---------------------------------|---------|
|  | Continue south on MABOU HILL RD | 0.12 mi |
|  | Bear left on LA HWY 1206 | 0.65 mi |
|  | Continue on LA HWY 1207 | 0.33 mi |
|  | Turn left on BELL RD | 0.28 mi |
|  | Destination on the left | |

#7 - 8:23 AM - 58 Bell Road

| | | |
|---|------------------------------------|---------|
|  | Continue south on BELL RD | 0.30 mi |
|  | Make U-turn and go back on BELL RD | 0.58 mi |
|  | Turn left on LA HWY 1207 | 1.04 mi |
|  | Destination on the right | |

#8 - 8:29 AM - 1165 La Hwy 1207

| | | |
|---|-----------------------------------|---------|
|  | Continue northwest on LA HWY 1207 | 1.49 mi |
|  | Destination on the right | |

#9 - 8:32 AM - LA HWY 1207 & SHERRY RD (E) / La Hwy 1207 & Sherry Rd

| | | |
|---|-----------------------------------|---------|
|  | Continue northwest on LA HWY 1207 | 0.96 mi |
|  | Turn left | 0.18 mi |
|  | Destination on the right | |



Destination on the right

#4 - 6:55 AM - LA HWY 1206 & AA PAUL RD (NNW) / Aa Paul Rd & La Hwy 1206

1 Pickup



Continue east on LA HWY 1206 0.98 mi



Turn right on RUBEN DEVILLE RD 0.32 mi



Turn right on DAISY BELL RD 0.29 mi



Make U-turn and go back on DAISY BELL RD 0.29 mi



Turn left on RUBEN DEVILLE RD 0.13 mi



Destination on the left

#5 - 7:02 AM - 33 Ruben Deville Road



Continue north on RUBEN DEVILLE RD 0.18 mi



Turn right on LA HWY 1206 2.02 mi



Destination on the right

#6 - 7:07 AM - LA HWY 1206 & LA HWY 1207 (N) / La Hwy 1206 & La Hwy 1207

1 Pickup



Continue south on LA HWY 1206 1.06 mi



Turn left on BIG ISLAND LP 0.27 mi



Turn left on MONROE WOODSON RD 0.98 mi



Turn right to stay on MONROE WOODSON RD 0.27 mi



Destination on the right

#7 - 7:16 AM - 155 Monroe Woodson Road



Continue north on MONROE WOODSON RD 0.75 mi



Turn right on BIG ISLAND LP 0.27 mi



Turn left on LA HWY 1206 1.02 mi



Turn right on DEVILLE CUTOFF RD 0.23 mi



Destination on the right

#8 - 7:23 AM - 49 Deville Cutoff Road

1 Pickup



Continue north on DEVILLE CUTOFF RD 0.12 mi



Turn left on TRUDY LN 0.12 mi



Make U-turn and go back on TRUDY LN 0.12 mi



Turn right on DEVILLE CUTOFF RD 0.34 mi




Turn right on LA HWY 1206 0.24 mi






Destination on the left

#9 - 7:26 AM - 1383 Hwy 1206








-  Continue west on LA HWY 1206 0.51 mi
-  Destination on the left

#10 - 7:27 AM - 1481 LA-1206

1 Pickup





-  Go west on LA HWY 1206 toward NATION RD / LA HWY 115 426 ft
-  Turn right on LA HWY 115 0.40 mi
-  Destination on the right

#11 - 7:28 AM - LA HWY 115 & (SSE) / & LA HWY 115

-  Continue north on LA HWY 115 0.94 mi
-  Continue on LA HWY 1207 230 ft
-  Make U-turn and go back on LA HWY 1207 318 ft
-  Make sharp left to stay on LA HWY 1207 342 ft
-  Continue on LA HWY 115 1.35 mi
-  Turn right on NATION RD 1.00 mi
-  Destination on the left

#12 - 7:35 AM - 205 Nation Road

1 Pickup

-  Go north on NATION RD 2.96 mi
-  Make sharp right on LA HWY 1207 0.22 mi
-  Turn left on BUCKEYE HIGH LOAD/UNLOAD LOOP 0.12 mi
-  Destination on the right

#13 - 7:44 AM - Buckeye High School / 715 Highway 1207

10 Dropoff

Run - BUCKEYE HIGH 002

6/5/2023 - 6/29/2023

Driver:

Vehicle:

Mon, Tue, Wed, Thu, Fri

Time: 39 min

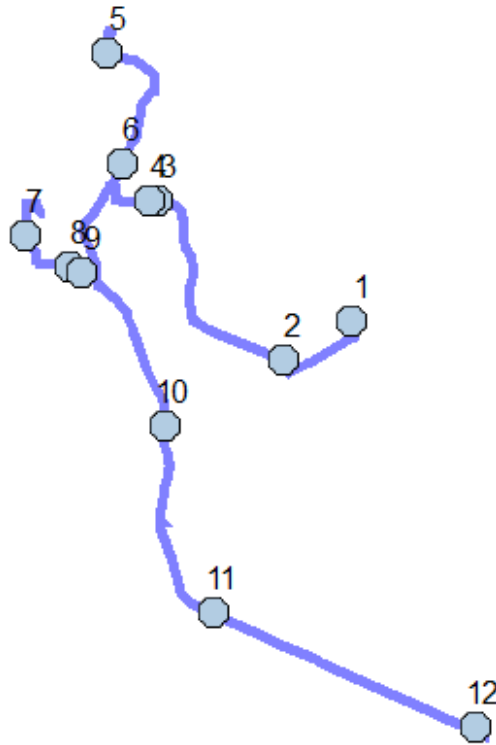
Distance: 15.54 mi

Student Crossing <X>

Students: 17 / 17





Description:

Map



#1 - 7:16 AM - 27 H Bryant Road

1 Pickup

-  Go south on H BRYANT RD toward LA HWY 28 E 0.13 mi
-  Turn right on LA HWY 28 E 0.59 mi
-  Turn right on ROSIER RD 0.12 mi
-  Destination on the right

#2 - 7:18 AM - 24 Rosier Road

1 Pickup

-  Continue northwest on ROSIER RD 1.94 mi
-  Destination on the left




#3 - 7:22 AM - 430 Rosier Road

1 Pickup

-  Continue west on ROSIER RD 380 ft
-  Destination on the left






#4 - 7:23 AM - 433 Rosier Road

3 Pickup

-  Continue northwest on ROSIER RD 0.38 mi
-  Turn left on ROSIER RD and immediately turn right on HICKORY GROVE LP 1.44 mi
-  Destination on the right






#5 - 7:28 AM - HICKORY GROVE LP & IVAN NORMAND RD (E) / Hickory Grove Lp & Ivan Normand Rd

1 Pickup

-  Continue west on HICKORY GROVE LP 43 ft
-  Turn right on IVAN NORMAND RD 0.21 mi
-  Make U-turn and go back on IVAN NORMAND RD 0.21 mi
-  Turn left on HICKORY GROVE LP 1.22 mi
-  Destination on the left


#6 - 7:34 AM - 7599 Hickory Grove Loop

3 Pickup

-  Go southwest on HICKORY GROVE LP toward E R SLAY RD 0.19 mi
-  Bear right on HICKORY GROVE RD 0.88 mi
-  Make sharp right on GENE GUNTER RD 0.54 mi
-  Make sharp right on DAY RD 0.26 mi
-  Destination on the left

#7 - 7:38 AM - 54 Day Road

1 Pickup

-  Continue northeast on DAY RD 0.45 mi
-  Make U-turn and go back on DAY RD 0.72 mi
-  Make sharp left on GENE GUNTER RD 0.30 mi
-  Destination on the left




#8 - 7:42 AM - 681 Gene Gunter Road

1 Pickup

-  Continue southeast on GENE GUNTER RD 0.11 mi
-  Destination on the left




#9 - 7:42 AM - 709 Gene Gunter Road

1 Pickup

-  Continue southeast on GENE GUNTER RD 0.13 mi
-  Turn right on HICKORY GROVE RD 1.36 mi
-  Destination on the right




#10 - 7:46 AM - HICKORY GROVE RD & BULLET LN (NNW) / BULLET LN & HICKORY GROVE RD

2 Pickup

-  Go south on HICKORY GROVE RD toward BULLET LN 0.79 mi
-  Turn right on LA HWY 28 E and immediately turn left on LA HWY 1207 0.94 mi
-  Destination on the right

#11 - 7:50 AM - 189 Hwy 1207

2 Pickup

-  Continue southeast on LA HWY 1207 2.43 mi
-  Turn left on BUCKEYE HIGH LOAD/UNLOAD LOOP 0.12 mi
-  Destination on the right

#12 - 7:55 AM - Buckeye High School / 715 Highway 1207

17 Dropoff

Run - BUCKEYE HIGH 003

6/5/2023 - 6/29/2023

Driver:

Vehicle:

Mon, Tue, Wed, Thu, Fri

Time: 1 hr 14 min

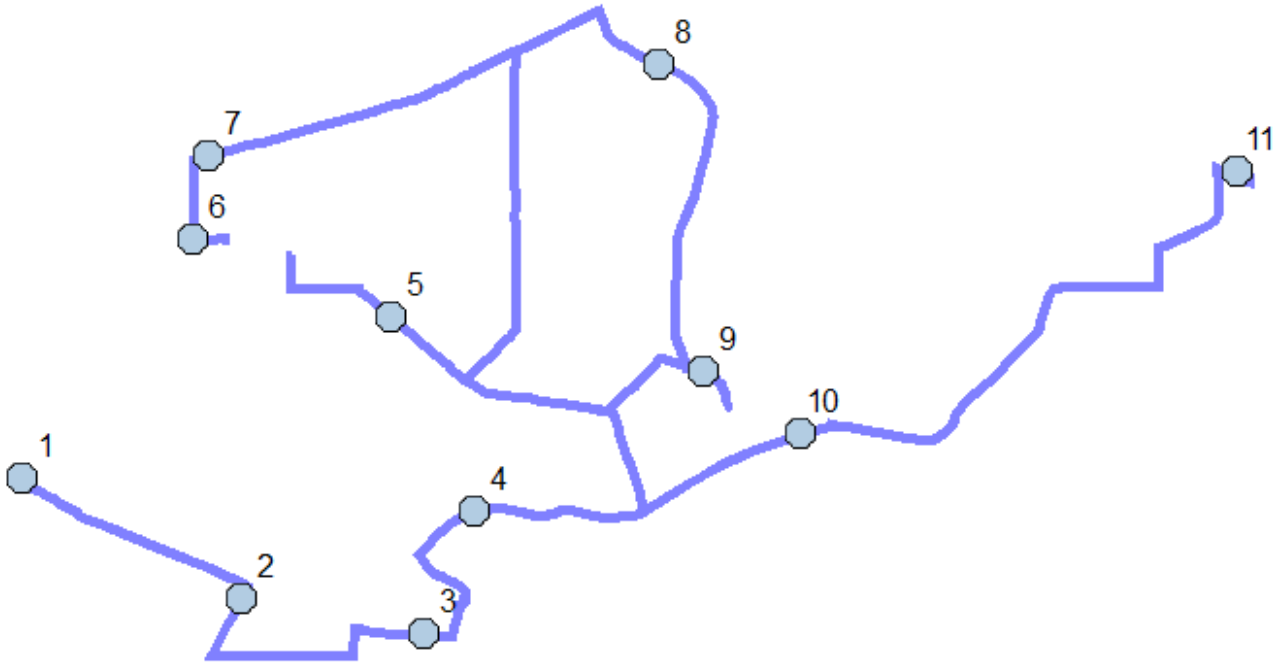
Distance: 28.86 mi

Student Crossing <X>




Students: 4 / 9

Description:






Map







#1 - 6:45 AM - 323 Philadelphia Road

-  Go southeast on PHILADELPHIA RD toward VIT RD 1.57 mi
-  Turn right on DENNY RD 483 ft
-  Destination on the left







#2 - 6:49 AM - 82 Denny Rd

-  Go southwest on DENNY RD toward THEO 0.40 mi
-  Make sharp left on HERMAN RUSH RD 1.06 mi
-  Turn right on PHILADELPHIA RD 0.25 mi
-  Continue on OLD BEAUBOUF RD 0.19 mi
-  Destination on the left









#3 - 6:54 AM - 35 Old Beaubouef Rd

-  Go east on OLD BEAUBOUF RD toward HOOPER RD 0.16 mi
-  Turn left on SHELBY SMITH RD 0.68 mi
-  Turn right on PHILADELPHIA RD 0.45 mi
-  Destination on the left





#4 - 6:59 AM - 1017 Philadelphia Road

| | | |
|---|-------------------------------------|---------|
|  | Go east on PHILADELPHIA RD | 1.10 mi |
|  | Make sharp left on BARRON CHAPEL RD | 2.89 mi |
|  | Turn right on YOHANNA LN | 0.20 mi |
|  | Turn right to stay on YOHANNA LN | 0.23 mi |
|  | Turn left on BARRON CHAPEL RD | 0.69 mi |
|  | Destination on the right | |

#5 - 7:14 AM - 404 Barron Chapel Road

| | | |
|---|--|---------|
|  | Go southeast on BARRON CHAPEL RD toward NICK MAYS RD | 0.60 mi |
|  | Turn left on HAZMUKA RD | 2.17 mi |
|  | Make sharp left on LA HWY 28 E | 2.13 mi |
|  | Turn left on BARRON CHAPEL RD | 0.49 mi |
|  | Turn left on CEDAR CREST DR | 0.18 mi |
|  | Turn right to stay on CEDAR CREST DR | 213 ft |
|  | Turn right to stay on CEDAR CREST DR | 0.18 mi |
|  | Destination on the right | |

#6 - 7:27 AM - 4 Cedar Crest Drive

| | | |
|---|---|---------|
|  | Go west on CEDAR CREST DR toward BARRON CHAPEL RD | 11 ft |
|  | Turn right on BARRON CHAPEL RD | 0.49 mi |
|  | Turn right on LA HWY 28 E | 0.11 mi |
|  | Destination on the right | |

#7 - 7:29 AM - 8592 Hwy 28 East




1 Pickup





| | | |
|---|------------------------------|---------|
|  | Continue east on LA HWY 28 E | 2.61 mi |
|  | Turn right on BARNEY RUSH RD | 0.54 mi |
|  | Destination on the right | |

#8 - 7:33 AM - 117 Barney Rush Road

| | | |
|---|----------------------------------|---------|
|  | Continue south on BARNEY RUSH RD | 1.91 mi |
|  | Continue on BILLY RUSH RD | 0.29 mi |
|  | Destination on the left | |






#9 - 7:39 AM - 123 Billy Rush Road / 133 Billy Rush Road

| | | |
|---|--|---------|
|  | Continue southeast on BILLY RUSH RD | 0.30 mi |
|  | Make U-turn and go back on BILLY RUSH RD | 0.41 mi |
|  | Continue | 0.17 mi |

-  Turn left on ELMUS PAUL RD 0.47 mi
-  Make sharp left on BARRON CHAPEL RD 0.69 mi
-  Turn left on PHILADELPHIA RD 1.08 mi
-  Destination on the right

#10 - 7:48 AM - PHILADELPHIA RD & DOWNS DR (SW) / DOWNS DR & PHILADELPHIA RD

1 Pickup

-  Go east on PHILADELPHIA RD toward DOWNS DR 2.73 mi
-  Turn left on NATION RD 0.96 mi
-  Make sharp right on LA HWY 1207 0.22 mi
-  Turn left on BUCKEYE HIGH LOAD/UNLOAD LOOP 0.12 mi
-  Destination on the right

#11 - 7:59 AM - Buckeye High School / 715 Highway 1207

9 Dropoff